


Plan

Games Court

Play Area

Legend

 Area to be Stopped-Up

revision					
Drawn	Checked	Drg.No.	Project No.	Scale	Date
S.S	R.T.	1	T-12-01-07	1:1000@A3	31.01.12

Dundee City Council
 (Mill o' Mains Area, Dundee) (Phase II)
 (Stopping-Up of Roads, Footpaths and
 Footways)
 Order 2012

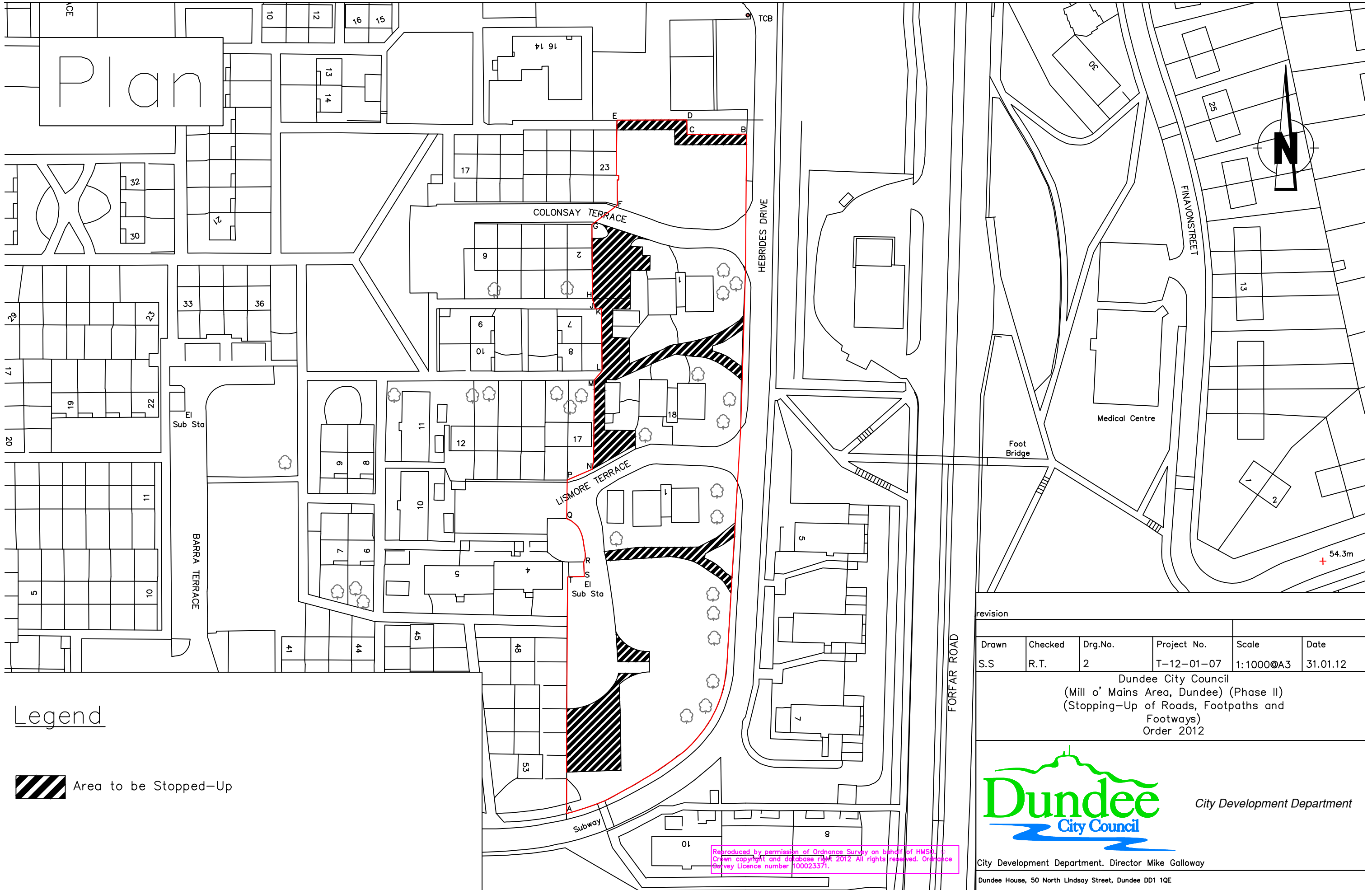


City Development Department

City Development Department. Director Mike Galloway

Dundee House, 50 North Lindsay Street, Dundee DD1 1QE


Reproduced by permission of Ordnance Survey on behalf of HMSO.
 Crown copyright and database right 2012. All rights reserved. Ordnance
 Survey Licence number 100023371.



Plan



Legend

 Area to be Stopped-Up

revision					
Drawn	Checked	Drg.No.	Project No.	Scale	Date
S.S	R.T.	2	T-12-01-07	1:1000@A3	31.01.12
Dundee City Council (Mill o' Mains Area, Dundee) (Phase II) (Stopping-Up of Roads, Footpaths and Footways) Order 2012					



City Development Department. Director Mike Galloway
 Dundee House, 50 North Lindsay Street, Dundee DD1 1QE

Reproduced by permission of Ordnance Survey on behalf of HMSO. © Crown copyright and database right 2012. All rights reserved. Ordnance Survey Licence number 100023371.