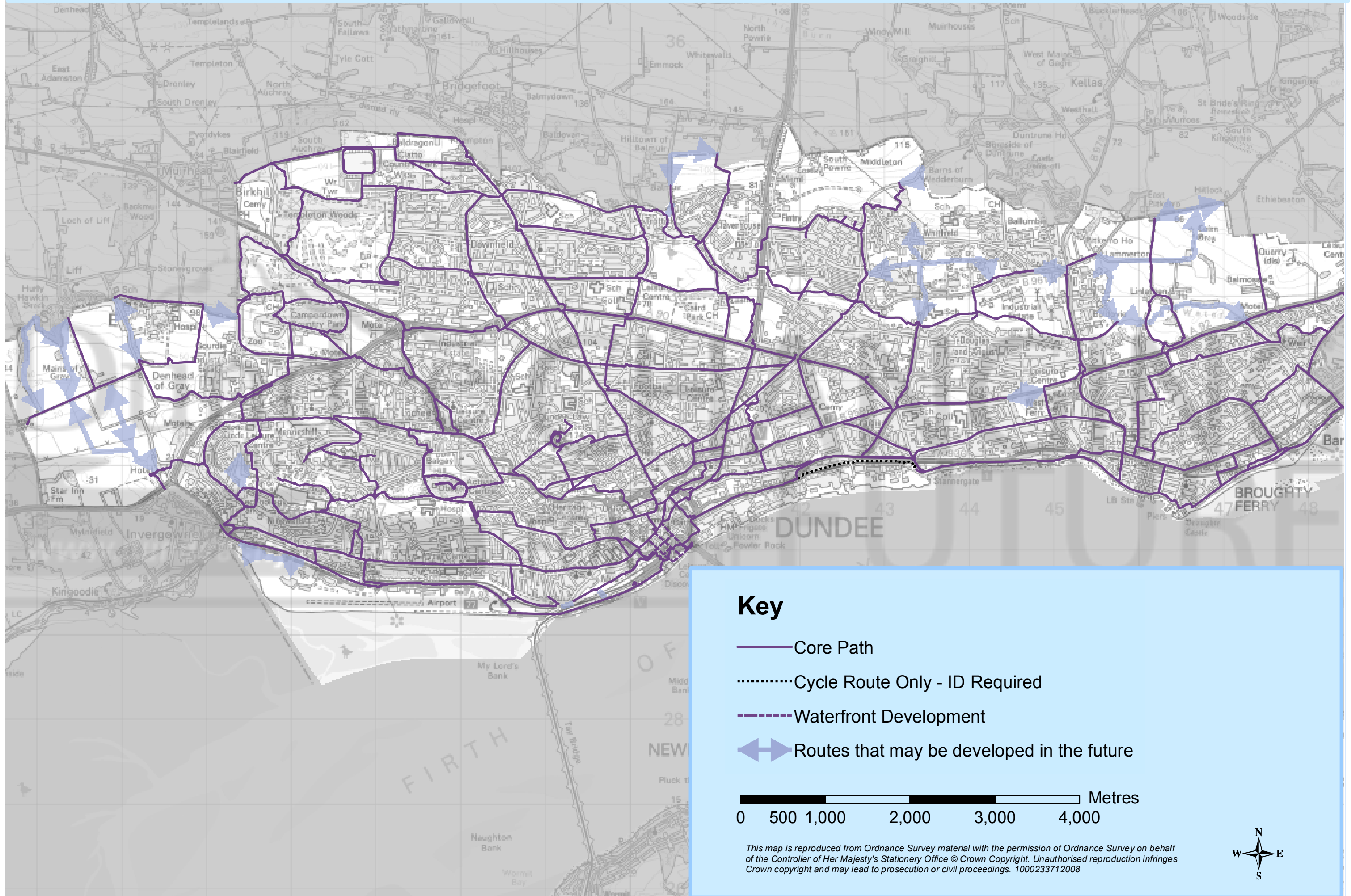


The Core Paths Network



Key

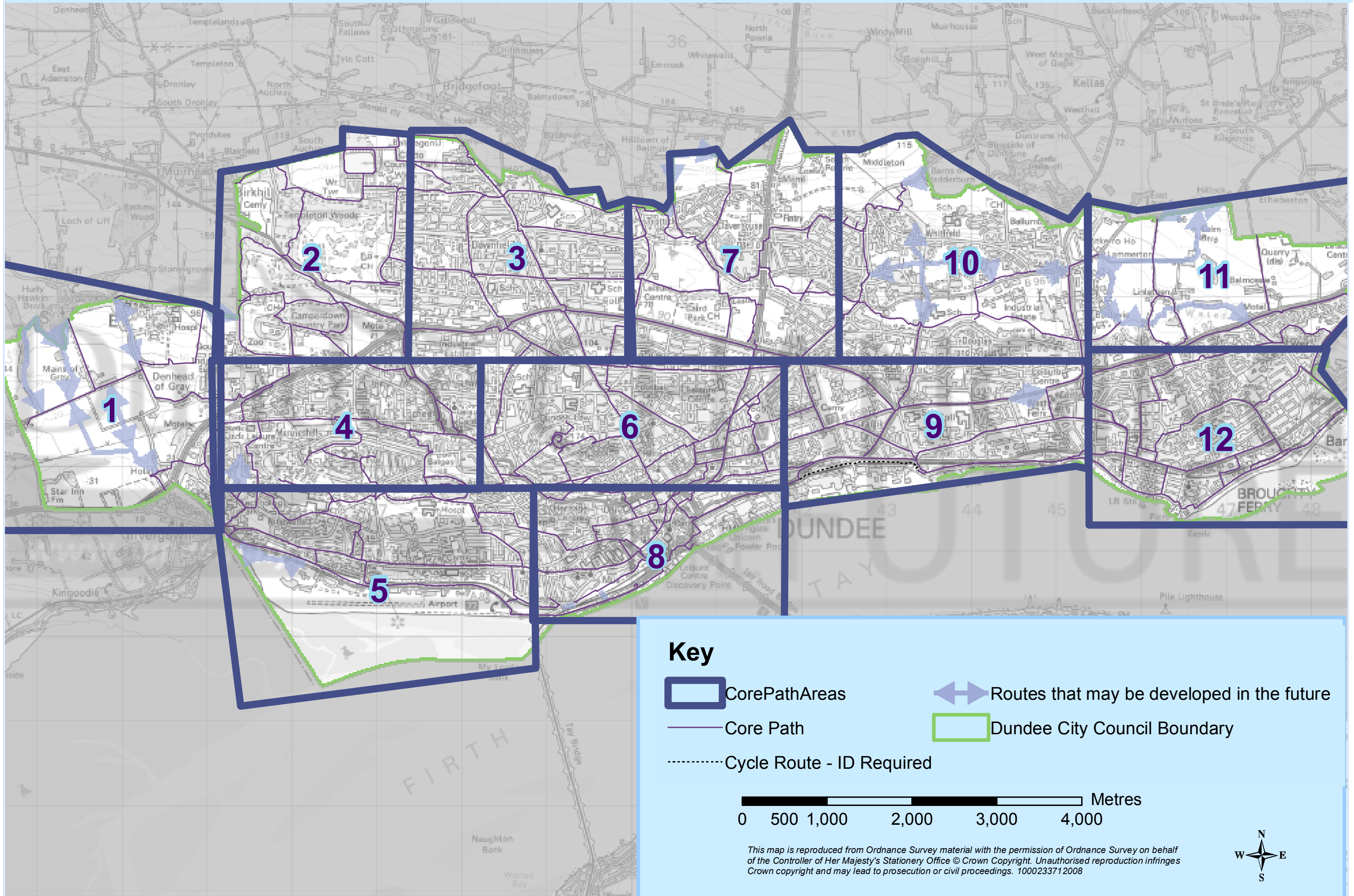
- Core Path
- Cycle Route Only - ID Required
- - - Waterfront Development
- ↔ Routes that may be developed in the future



This map is reproduced from Ordnance Survey material with the permission of Ordnance Survey on behalf of the Controller of Her Majesty's Stationery Office © Crown Copyright. Unauthorised reproduction infringes Crown copyright and may lead to prosecution or civil proceedings. 1000233712008



Map Area Overview



Key

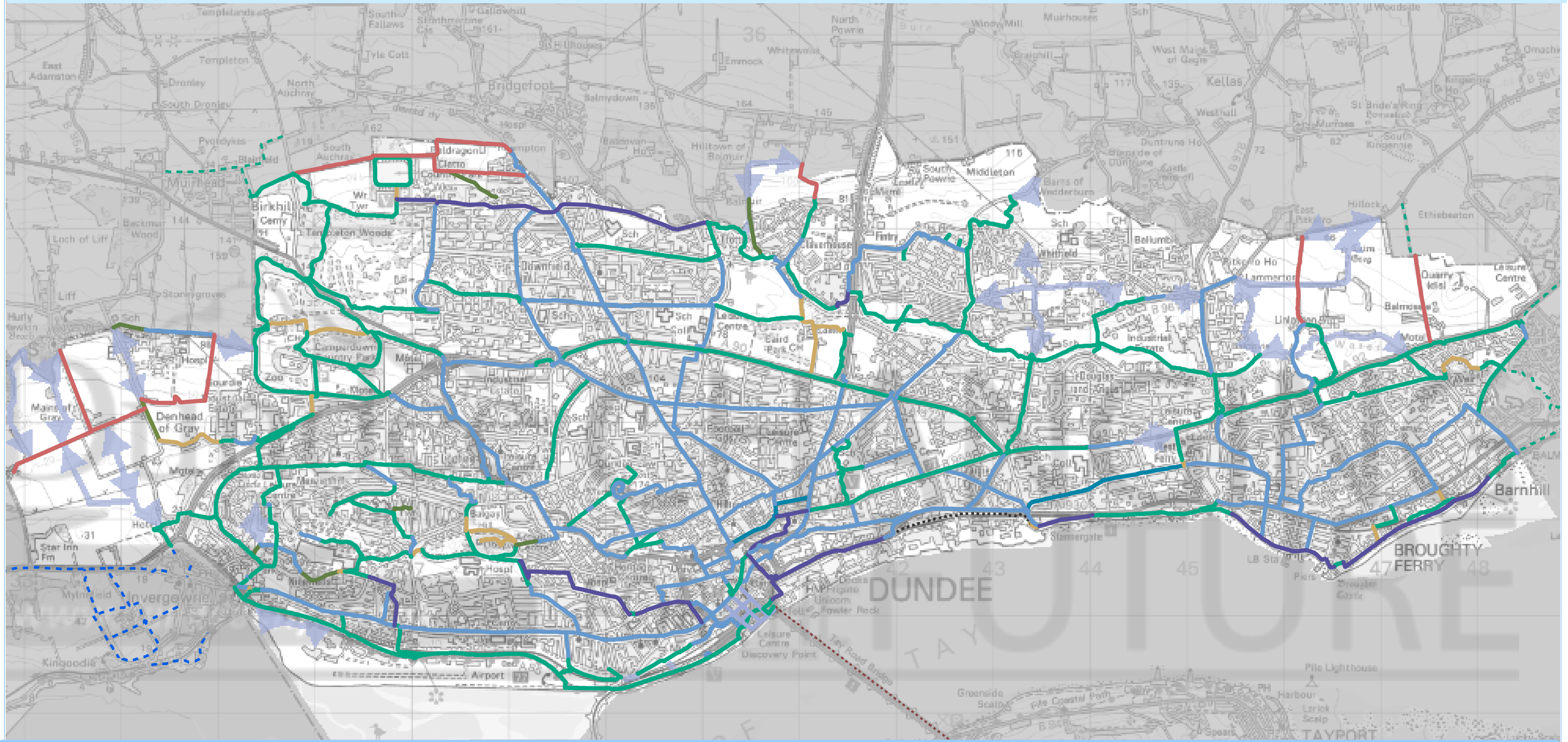
- CorePathAreas
- Core Path
- Cycle Route - ID Required
- Routes that may be developed in the future
- Dundee City Council Boundary



This map is reproduced from Ordnance Survey material with the permission of Ordnance Survey on behalf of the Controller of Her Majesty's Stationery Office © Crown Copyright. Unauthorised reproduction infringes Crown copyright and may lead to prosecution or civil proceedings. 1000233712008



Path Types Overview



Key

Core Paths

- Traffic Free Path
- Desire Line
- Footway
- Footway, On Road Cycle Lane
- Footway, promoted on road cycle route
- On Road
- Roadside Verge
- Track

Other Paths

- Waterfront Development - will replace core paths
- - - - Perth and Kinross Paths
- - - - - Cycle Route Only ID Required
- - - - - Other Traffic Free Path
- ↔ Routes that may be developed in the future
- - - - - Angus Paths



This map is reproduced from Ordnance Survey material with the permission of Ordnance Survey on behalf of the Controller of Her Majesty's Stationery Office © Crown Copyright. Unauthorised reproduction infringes Crown copyright and may lead to prosecution or civil proceedings. 1000233712008

