




Legend

-  Proposed Length of Road to Become 'No Waiting/No Loading' during event days at Dens Park/Tannadice Park.
-  Proposed Area Constituting Residential Permit Qualification exempting Permit Holders from Parking in Unmarked Areas of Carriageway within the Zone
-  Approximate Location of Back to Back Zone Entry/Exit Signage.

Zone Entrance/Exit Signage

**Football Events**

**Restricted parking ZONE**



**No loading**

**Next Match**  
**9th September**  
**11.30 am - 3.30 pm**



**Zone ENDS**

Proposed Exit signage

Proposed Entrance Sign Denoting an example of Waiting/Loading Restriction Operating Times During Events at Dens & Tannadice Park.

Drawn	Checked	Drw.No.	Project No.	Scale	Date
S.S.	R.T.	1	T18-11-08	NTS	09.10.18

Dundee City Council  
 (Dens Park & Tannadice Park)  
 (Events Related Traffic Management Scheme)



City Development Department

City Development Department, Director Mike Galloway  
 Dundee House, 50 North Lindsay Street, Dundee DD1 1DE

Reproduced by permission of Ordnance Survey on behalf of HMSO. Crown copyright and database right 2018. All rights reserved. Ordnance Survey Licence number 100023371.