





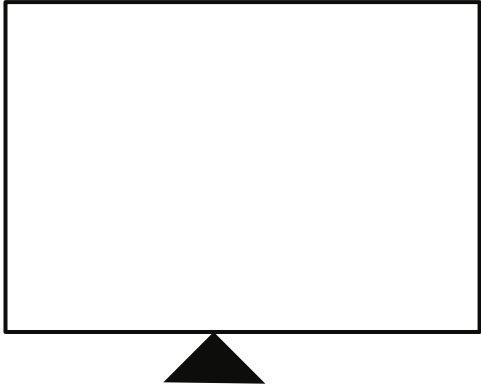
How t



Intr



Wh



An





natcap
research

Natur

Eco

Eco

Dundee

Dundee

Carbon s

Biodiv



natcap
research

Carbon s

Carbon s

Carbon s



Carbon s

~~Carbon s~~




Carbon seques

Car

Biodiv

~~Biodiv~~



**Import
biodiv**

Import



Connec

Connec


Pollina

Pol



Flood risk r

Flo



Soil er

Soi






natcap
research

Biodiv



Bio



Par

Dat

Dat

RPA Crop Map of England (CROME)	England	RPA, 2018	This data has been made freely available by Defra and its agencies for your use under the Open Government Licence. Attribution statement: © Rural Payments Agency.
Terrestrial Phase 1 Habitat Survey	Wales	Natural Resources Wales, 2020	Contains Natural Resources Wales information © Natural Resources Wales and Database Right. All rights Reserved. Contains Ordnance Survey Data. Ordnance Survey Licence number 100019741. Crown Copyright and Database Right. Contains public sector information licensed under the Open Government Licence v3.0.
Surface waterbodies	GB	Ordnance Survey Zoomstack, 2020	Contains OS data © Crown copyright and database right 2021. Contains public sector information licensed under the Open Government Licence v3.0.
Scotland Habitat and Landcover map	Scotland	Space Intelligence, 2020	Available under Open Government Licence
Corine Landcover Map	GB	Copernicus, 2018	Open and free access, as established by the Copernicus data and information policy Regulation (EU) No 1159/2013 of 12 July 2013.
Copernicus Sentinel-2 mission. Level 2-A data	GB	European Space Agency (ESA), 2016	European Space Agency - ESA and content produced from ESA remote sensing data. © ESA 2000 - 2020.

Dat

Soil type			
1:250 000 National soil map of Scotland	Scotland	Soil Survey of Scotland Staff (1981). Soil maps of Scotland at a scale of 1:250000. Macaulay Institute for Soil Research, Aberdeen	Content owned by the EU is licensed under the Creative Commons Attribution 4.0 International (CC BY 4.0) licence. © European Union, 1995-2021.
Topsoil Physical properties for Europe (based on LUCAS topsoil data)	GB	European Soil Data Centre (ESDAC), 2015; Ballabio, Panagos and Montanarell, 2016	Content owned by the EU is licensed under the Creative Commons Attribution 4.0 International (CC BY 4.0) licence. © European Union, 1995-2021.

Dat

Dat

Dat

Dat

Dat

Dat

Dat

Dat

Dat