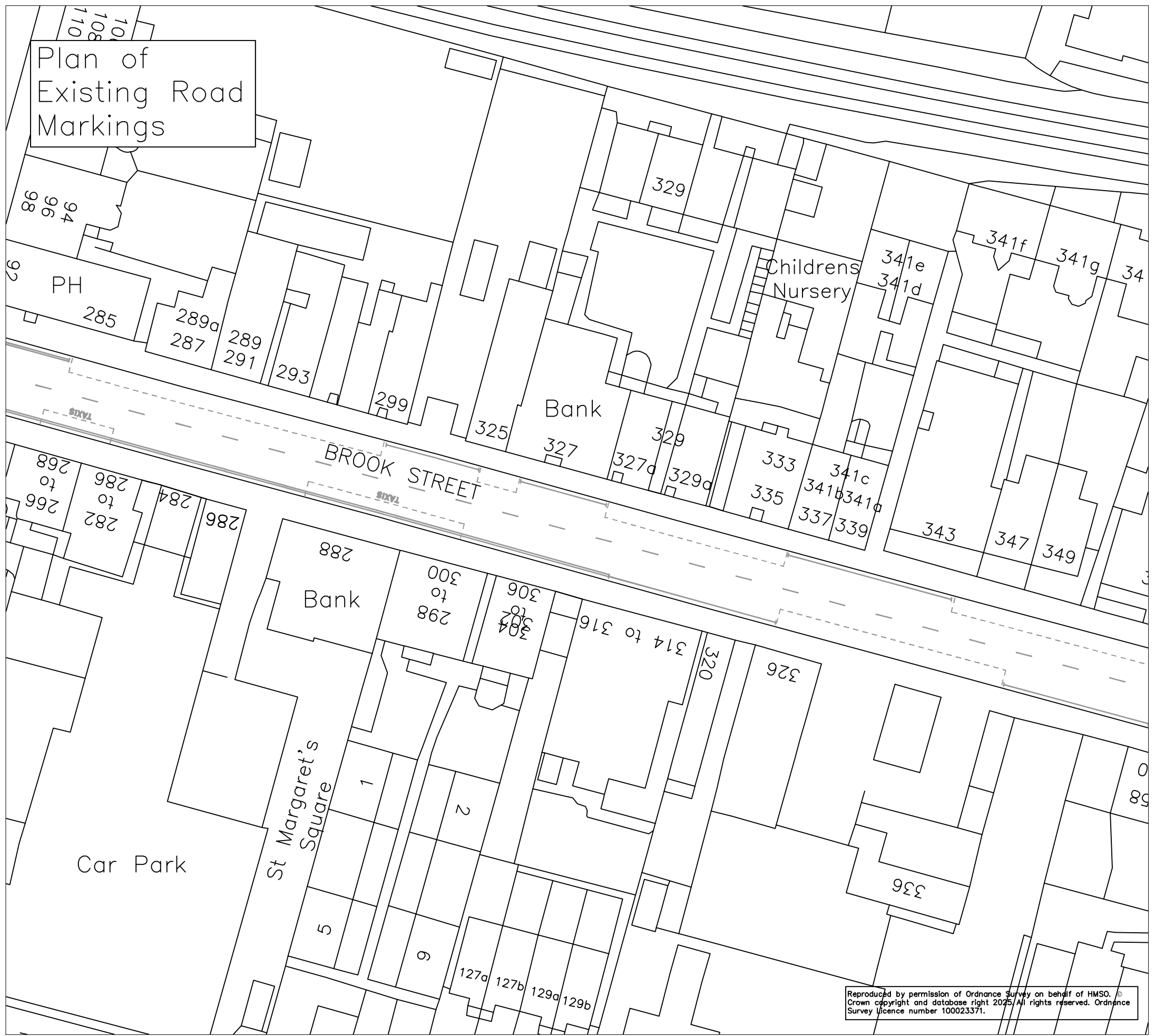
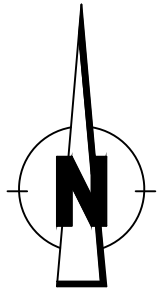


Plan of Existing Road Markings



revision					
Drawn	Checked	Drg.No.	Project No.	Scale	Date
S.S.	J.B.	S1	N/A	1:500@A3	03/03/25

Dundee City Council
 (Brook Street, Broughty Ferry)
 (Proposed Bus/Coach Bay)
 Order 2025

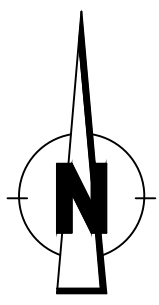
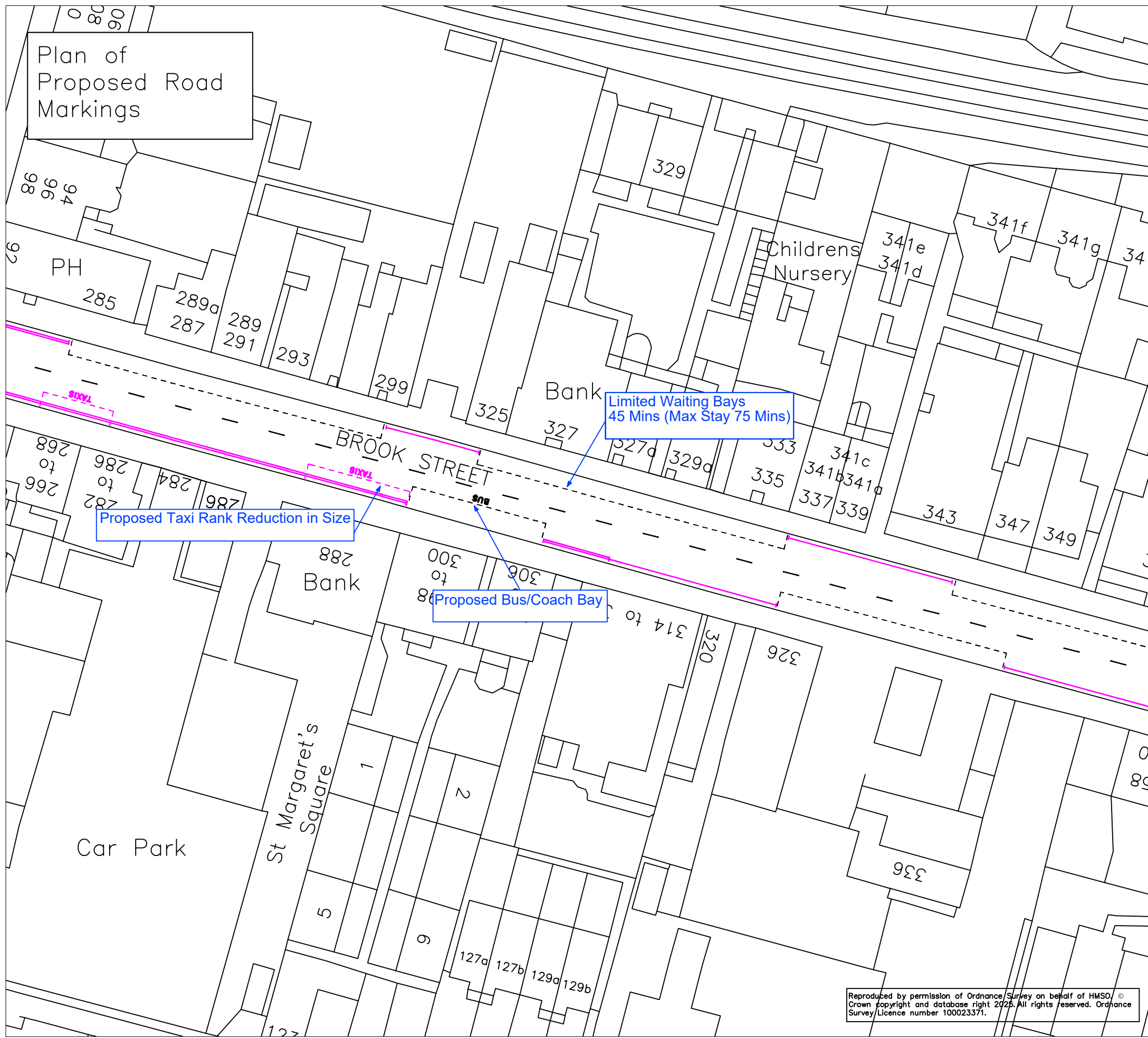


City Development Department

Reproduced by permission of Ordnance Survey on behalf of HMSO. © Crown copyright and database right 2025. All rights reserved. Ordnance Survey licence number 100023371.

City Development Department. Director Robin Presswood
 Dundee House, 50 North Lindsay Street, Dundee DD1 1QE

Plan of Proposed Road Markings



revision					
Drawn	Checked	Drg.No.	Project No.	Scale	Date
S.S.	J.B.	S1	N/A	1:500@A3	03/03/25

Dundee City Council
 (Brook Street, Broughty Ferry)
 (Proposed Bus/Coach Bay)
 Order 2025

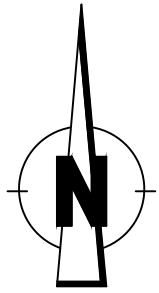
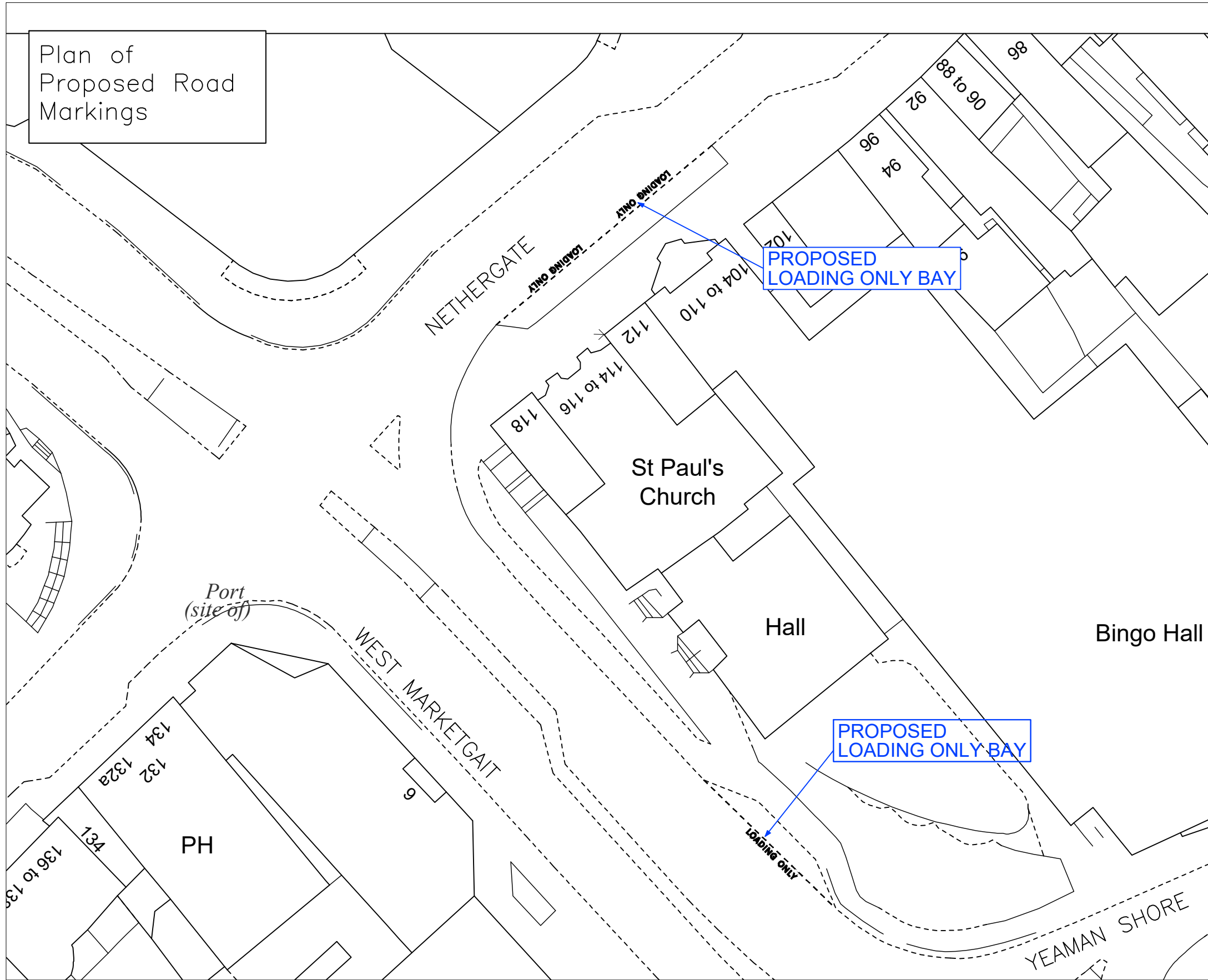


City Development Department

Reproduced by permission of Ordnance Survey on behalf of HMSO. © Crown copyright and database right 2025. All rights reserved. Ordnance Survey Licence number 100023371.

City Development Department. Director Robin Presswood
 Dundee House, 50 North Lindsay Street, Dundee DD1 1QE

Plan of Proposed Road Markings



revision					
Drawn	Checked	Drg.No.	Project No.	Scale	Date
S.S.	J.B.	S3	N/A	1:500@A3	03/03/25

Dundee City Council
 (West Marketgait & Nethergate)
 (Proposed Loading Only Bays)
 Order 2025



City Development Department

City Development Department. Director Robin Presswood

Dundee House, 50 North Lindsay Street, Dundee DD1 1QE

Reproduced by permission of Ordnance Survey on behalf of HMSO. © Crown copyright and database right 2025. All rights reserved. Ordnance Survey Licence number 100023371.