

DUNDEE CITY COUNCIL

TOWN AND COUNTRY PLANNING (SCOTLAND) ACT 1997


**DUNDEE CITY COUNCIL (DONALD'S LANE AND PITALPIN STREET, DUNDEE)
(STOPPING-UP) ORDER 2024**

Dundee City Council, in exercise of the powers conferred upon them by Sections 207 and 208 of the Town and Country Planning (Scotland) Act 1997 and of all other powers enabling them in that behalf, being satisfied that it is necessary to authorise the stopping up of the roads and footways hereinafter specified in the Order to enable development to be carried out in accordance with planning permission granted under Part III of that Act hereby make the following Order:-

1. This Order may be cited as "Dundee City Council (Donald's Lane and Pitalpin Street, Dundee) (Stopping-Up) Order 2024" and shall come into operation on the date when confirmation of the order is advertised.
2. In this Order, "roads and footways" means the length of public streets in the City of Dundee, which are specified in the Schedule to this Order.
3. The stopping-up of roads and footways is hereby authorised.
4. Where, immediately before the date of this Order, there are any rights of statutory undertakers in respect of any apparatus which is under, in, on, over, along or across the lengths of roads, footpaths and footways such undertakers shall thereafter, without prejudice to the provisions of Section 224 of the Town and Country Planning (Scotland) Act 1997, have the same rights in respect of that apparatus as they had immediately before that date.

SIGNED at DUNDEE on the TENTH day of DECEMBER TWO THOUSAND AND TWENTY FOUR.




Witness  Legal Manager

DUNDEE, 10 March 2025

Dundee City Council in exercise of the powers conferred on them by Sections 207 and 208 of the Town and Country Planning (Scotland) Act 1997 hereby confirm the foregoing Dundee City Council (Donald's Lane and Pitalpin Street, Dundee) (Stopping-Up) Order 2024.



Witness  Legal Manager

SCHEDULE/

Schedule

Areas of Roads and Footways to be Stopped Up and Removed from the List of Public Roads.

Those areas of roads and footways known as Donald's Lane and Pitalpin Street, Dundee depicted on the attached plan Drg.No. 1 will be stopped up as follows:

DONALD'S LANE (MAIN CARRIAGEWAY AND ASSOCIATED FOOTWAYS)

From a point 128 metres or thereby eastwards from its junction with Buttars Loan eastwards to its junction with Pitalpin Street.

PITALPIN STREET (MAIN CARRIAGEWAY AND ASSOCIATED FOOTWAYS)

From a point 97 metres or thereby southwards from its junction with Liff Road, southwards, westwards and then southwards to the end of carriageway.

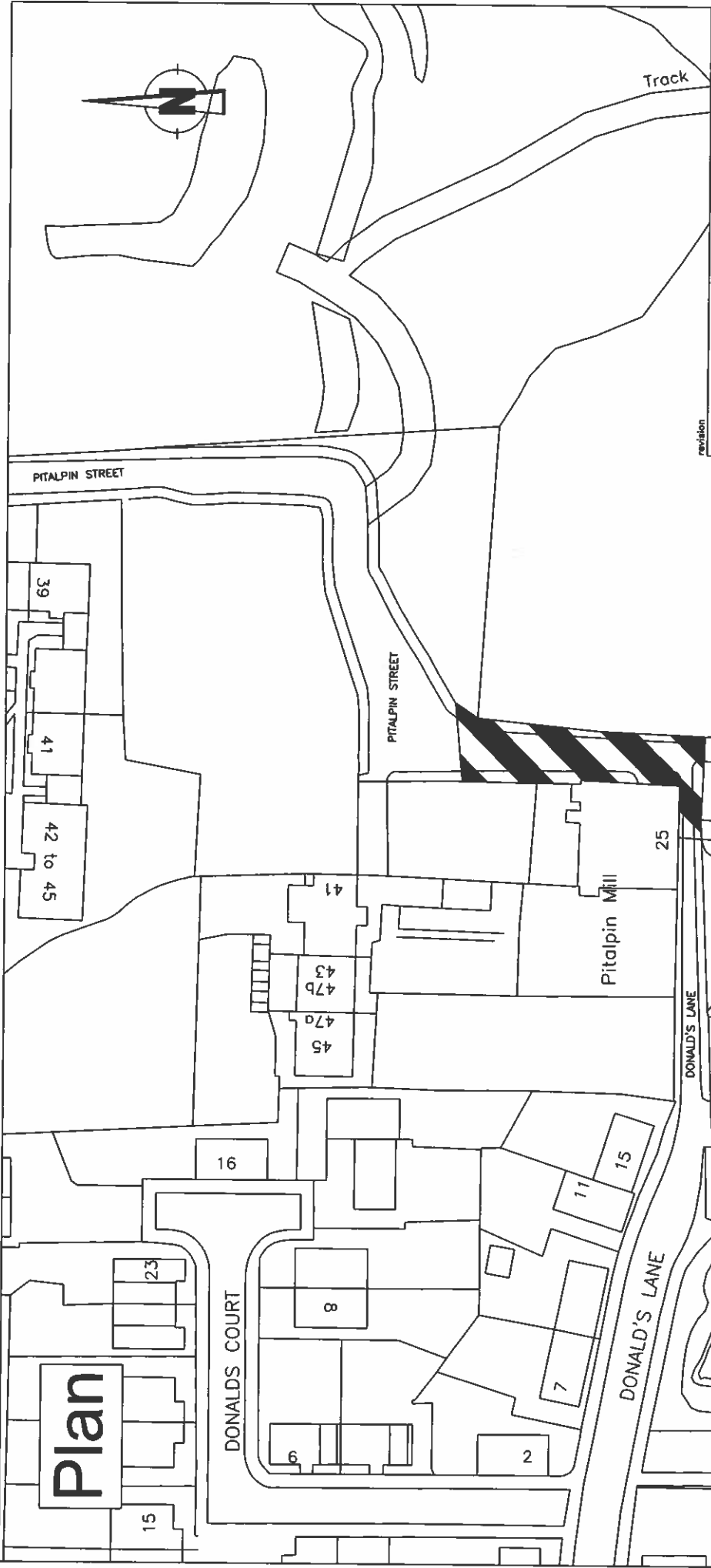
Roberts

Witness

Murray Moran

Legal Manager

Plan



Drawn	Checked	Dwg. No.	Project No.	Scale	Date
S.S.	R.T.	1	N/A	1 to 1000@A3	22.07.24

revision


Dundee City Council
(Donalds Lane & Pitalpin Street)
(Stopping-Up of Roads and Footways)
Order 2024



City Development Department, Director Robin Presswood
Dundee House, 11 North Lindsay Street, Dundee DD1 1GS

Prepared by permission of Ordnance Survey on behalf of HESD. All rights reserved. Ordnance Survey Licence number: 100025371.

Legend



Area of Road and Footway to be Stopped-Up

Marcen Mean
This is the plan referred to by the Dundee City Council (Donalds Lane and Pitalpin Street, Dundee) (Stopping-Up) Order 2024.

City Development Department

**TOWN AND COUNTRY PLANNING
(SCOTLAND) ACT 1997**

**DUNDEE CITY COUNCIL (DONALD'S
LANE AND PITALPIN STREET,
DUNDEE) (STOPPING-UP) ORDER 2024**

2024

Roger Mennie
Head of Democratic and Legal Services
City Square
DUNDEE