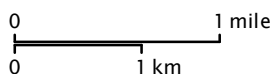


Local Government Boundary Commission for Scotland
 5th Statutory Review of Electoral Arrangements
 Dundee City Council area - Option B

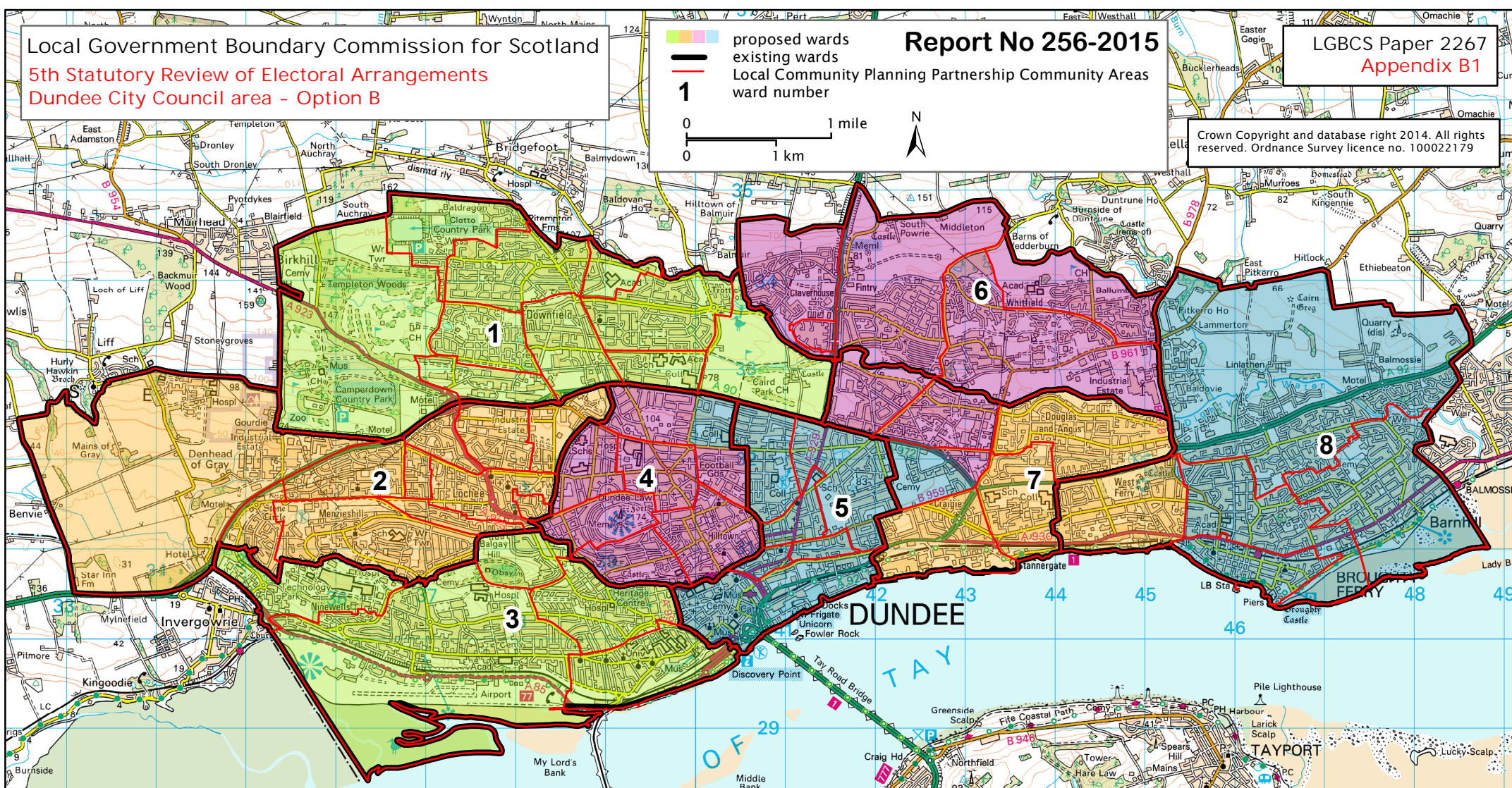
Report No 256-2015

LGBCS Paper 2267
 Appendix B1

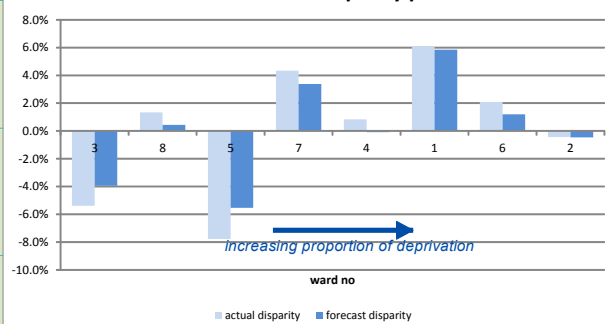
proposed wards
 existing wards
 Local Community Planning Partnership Community Areas
1 ward number



Crown Copyright and database right 2014. All rights reserved. Ordnance Survey licence no. 100022179



actual and forecast disparity per ward



| ward no. | ward name | cllr | electorate 2013 | disparity 2013 | forecast electorate | forecast disparity | 15% SIMD pop'n | SIMD pop'n v electorate 2013 |
|---------------|---------------|-----------|-----------------|----------------|---------------------|--------------------|----------------|------------------------------|
| 1 | Strathmartine | 4 | 14,679 | 6.1% | 15,078 | 5.8% | 7,663 | 52.2% |
| 2 | Lochee | 4 | 13,777 | -0.4% | 14,180 | -0.5% | 10,086 | 73.2% |
| 3 | West End | 4 | 13,093 | -5.4% | 13,684 | -3.9% | 0 | 0.0% |
| 4 | Coldside | 4 | 13,953 | 0.8% | 14,232 | -0.1% | 6,160 | 44.1% |
| 5 | Maryfield | 4 | 12,762 | -7.8% | 13,457 | -5.5% | 4,115 | 32.2% |
| 6 | North East | 4 | 14,126 | 2.1% | 14,415 | 1.2% | 9,942 | 70.4% |
| 7 | East End | 3 | 10,828 | 4.3% | 11,045 | 3.4% | 4,159 | 38.4% |
| 8 | The Ferry | 4 | 14,023 | 1.3% | 14,308 | 0.4% | 0 | 0.0% |
| Totals | | 31 | 107,241 | 3.5% | 110,399 | 2.6% | 42,125 | 39% |