

Plan



Legend
 Bays to be Removed

revision					
Drawn	Checked	Drg.No.	Project No.	Scale	Date
S.S		1	NM12-05-05	NTS	21.5.12

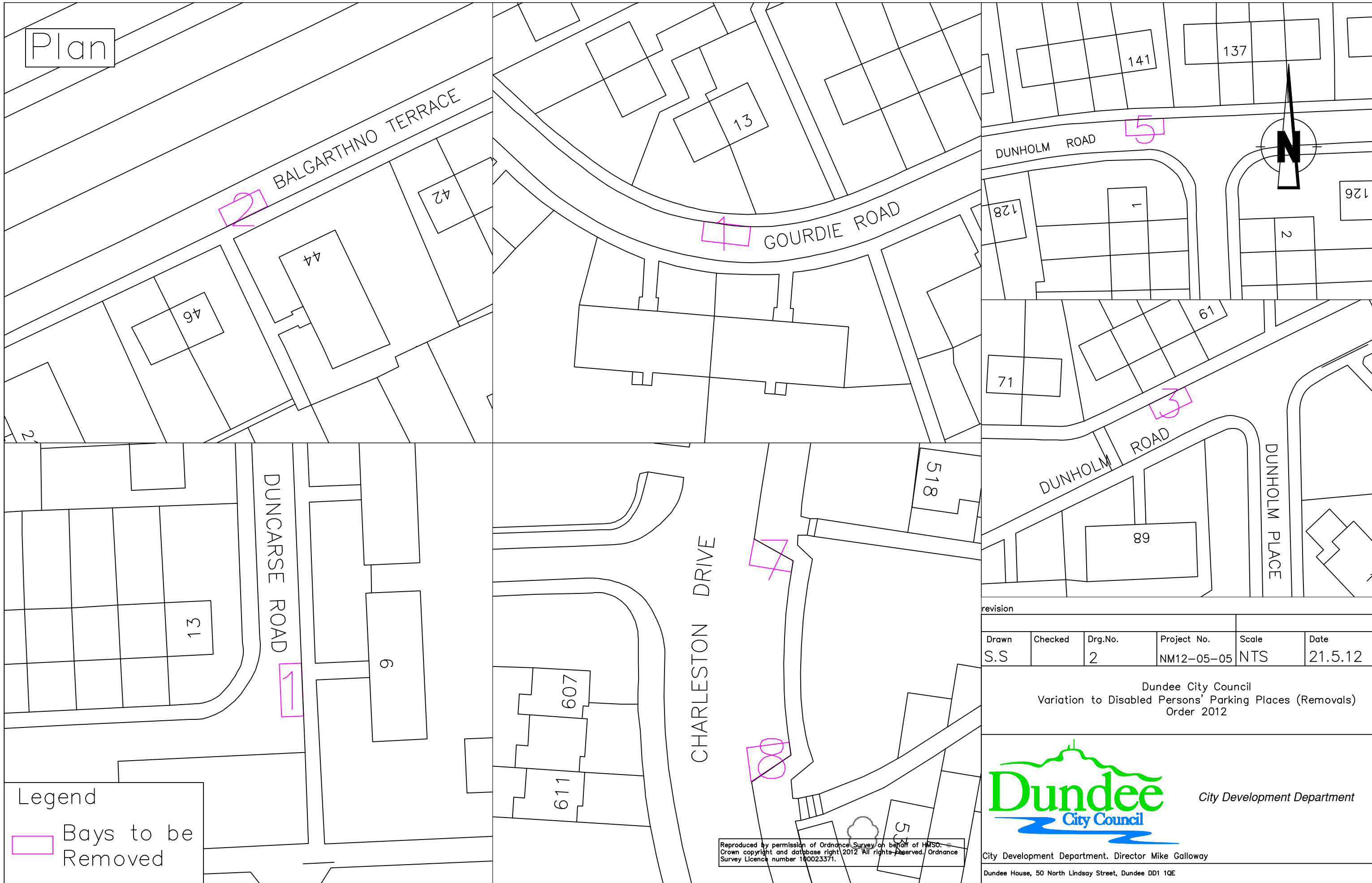
Dundee City Council
 Variation to Disabled Persons' Parking Places (Removals)
 Order 2012



City Development Department. Director Mike Galloway
 Dundee House, 50 North Lindsay Street, Dundee DD1 1QE

Reproduced by permission of Ordnance Survey on behalf of HMSO. © Crown copyright and database right 2012 All rights reserved. Ordnance Survey Licence number 100023371.

Plan



Legend

 Bays to be Removed

revision					
Drawn	Checked	Drg.No.	Project No.	Scale	Date
S.S		2	NM12-05-05	NTS	21.5.12

Dundee City Council
 Variation to Disabled Persons' Parking Places (Removals)
 Order 2012



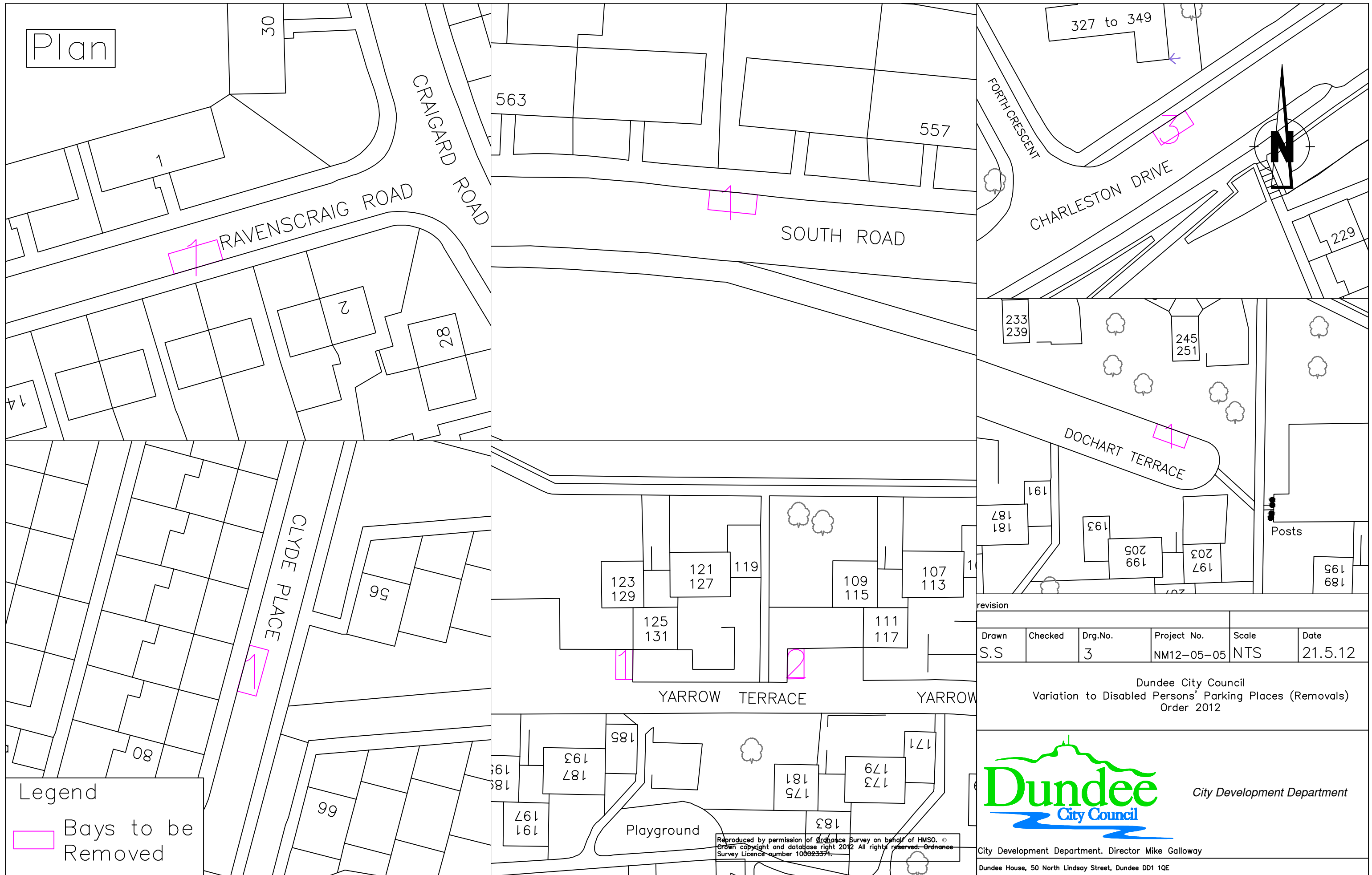
City Development Department

City Development Department, Director Mike Galloway

Dundee House, 50 North Lindsay Street, Dundee DD1 1QE

Reproduced by permission of Ordnance Survey on behalf of HMSO. Crown copyright and database right 2012. All rights reserved. Ordnance Survey Licence number 100023371.

Plan



Legend

 Bays to be Removed

revision					
Drawn	Checked	Drg.No.	Project No.	Scale	Date
S.S		3	NM12-05-05	NTS	21.5.12

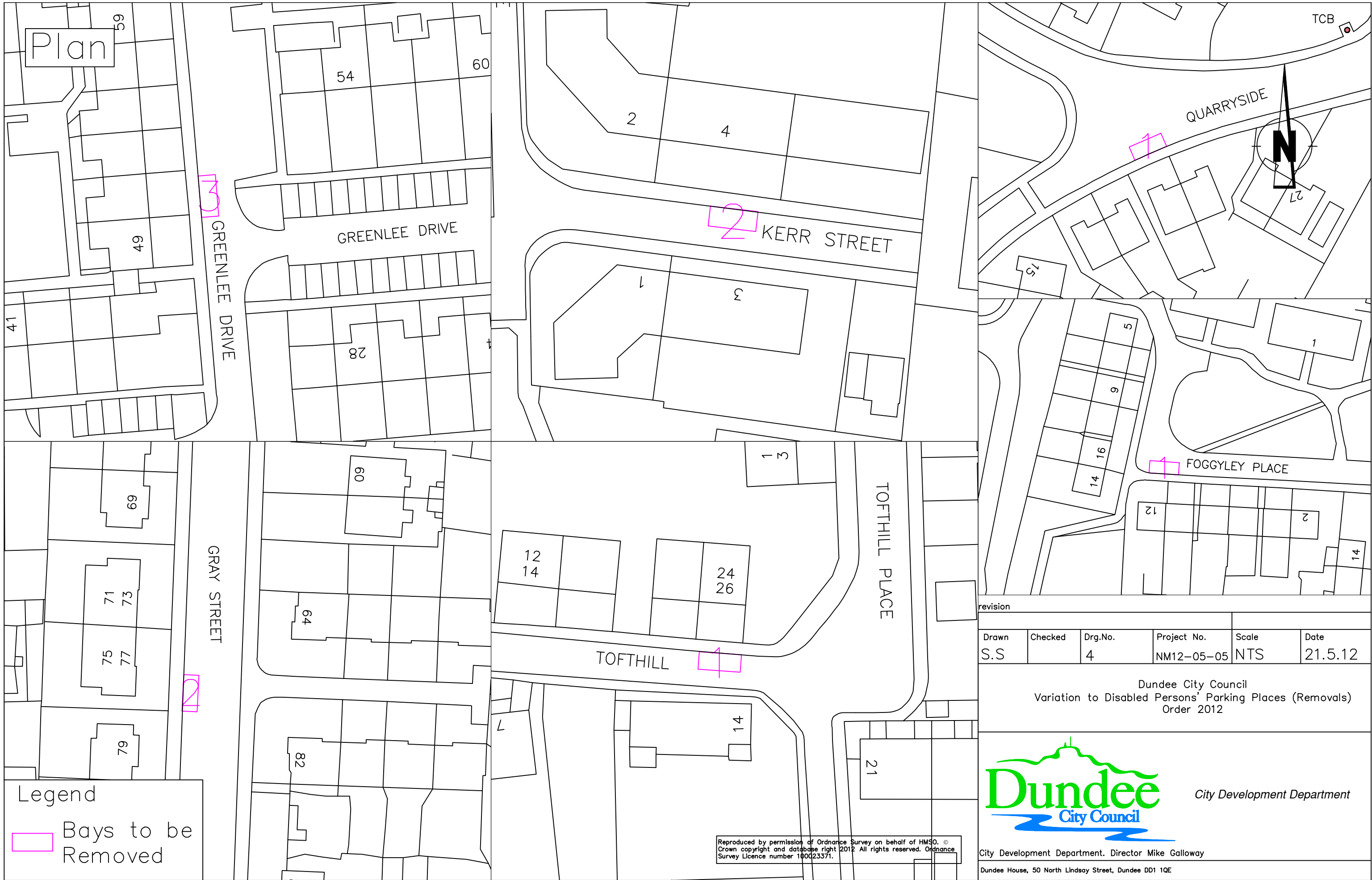
Dundee City Council
 Variation to Disabled Persons' Parking Places (Removals)
 Order 2012



City Development Department

City Development Department. Director Mike Galloway
 Dundee House, 50 North Lindsay Street, Dundee DD1 1QE

Reproduced by permission of Ordnance Survey on behalf of HMSO. © Crown copyright and database right 2012 All rights reserved. Ordnance Survey Licence number 100023374.



Plan

TCB

QUARRYSIDE



GREENLEE DRIVE

GREENLEE DRIVE

KERR STREET

FOGGYLEY PLACE

GRAY STREET

TOFT HILL PLACE

TOFT HILL

Legend
 Bays to be Removed

revision					
Drawn	Checked	Drg.No.	Project No.	Scale	Date
S.S		4	NM12-05-05	NTS	21.5.12

Dundee City Council
 Variation to Disabled Persons' Parking Places (Removals)
 Order 2012

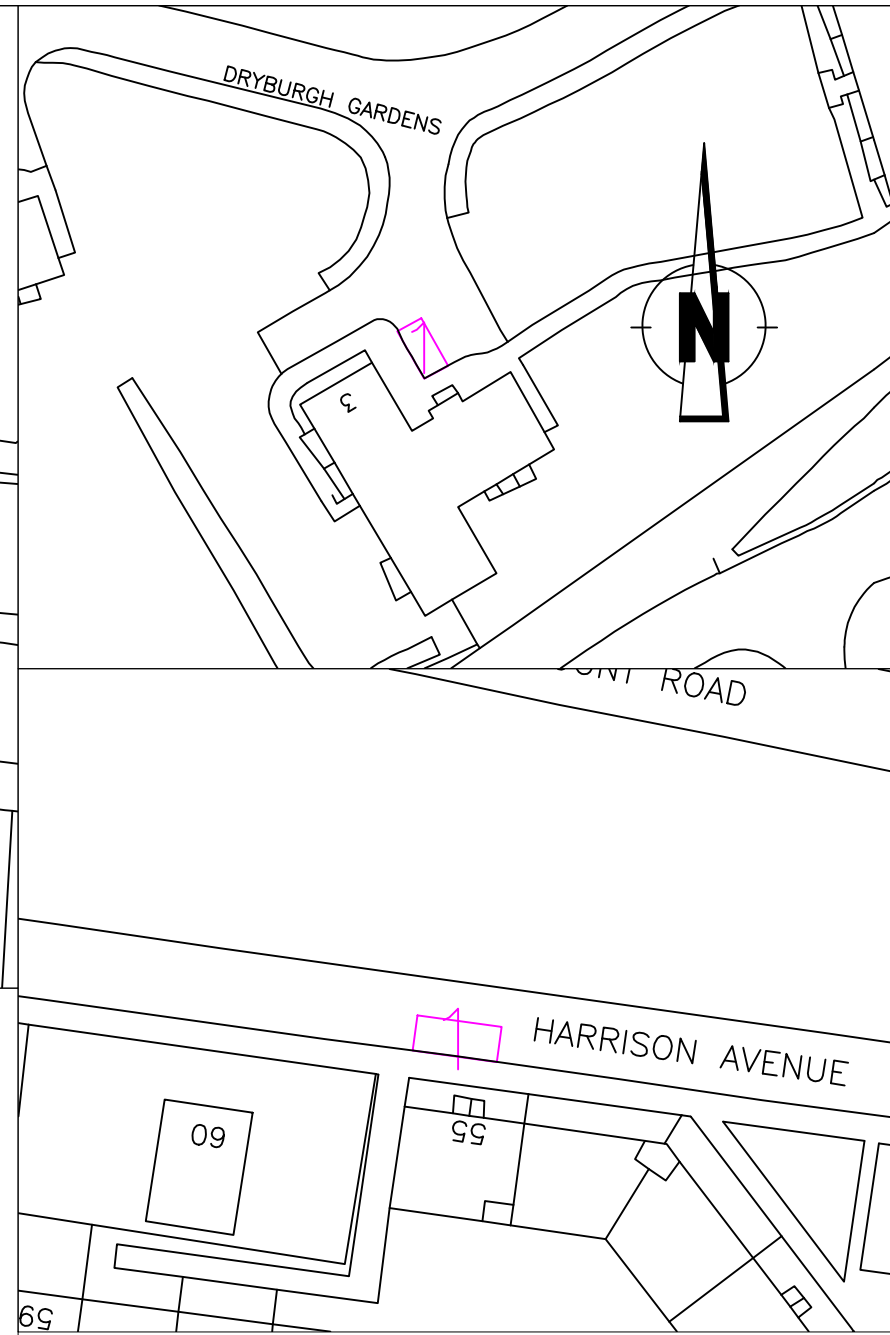
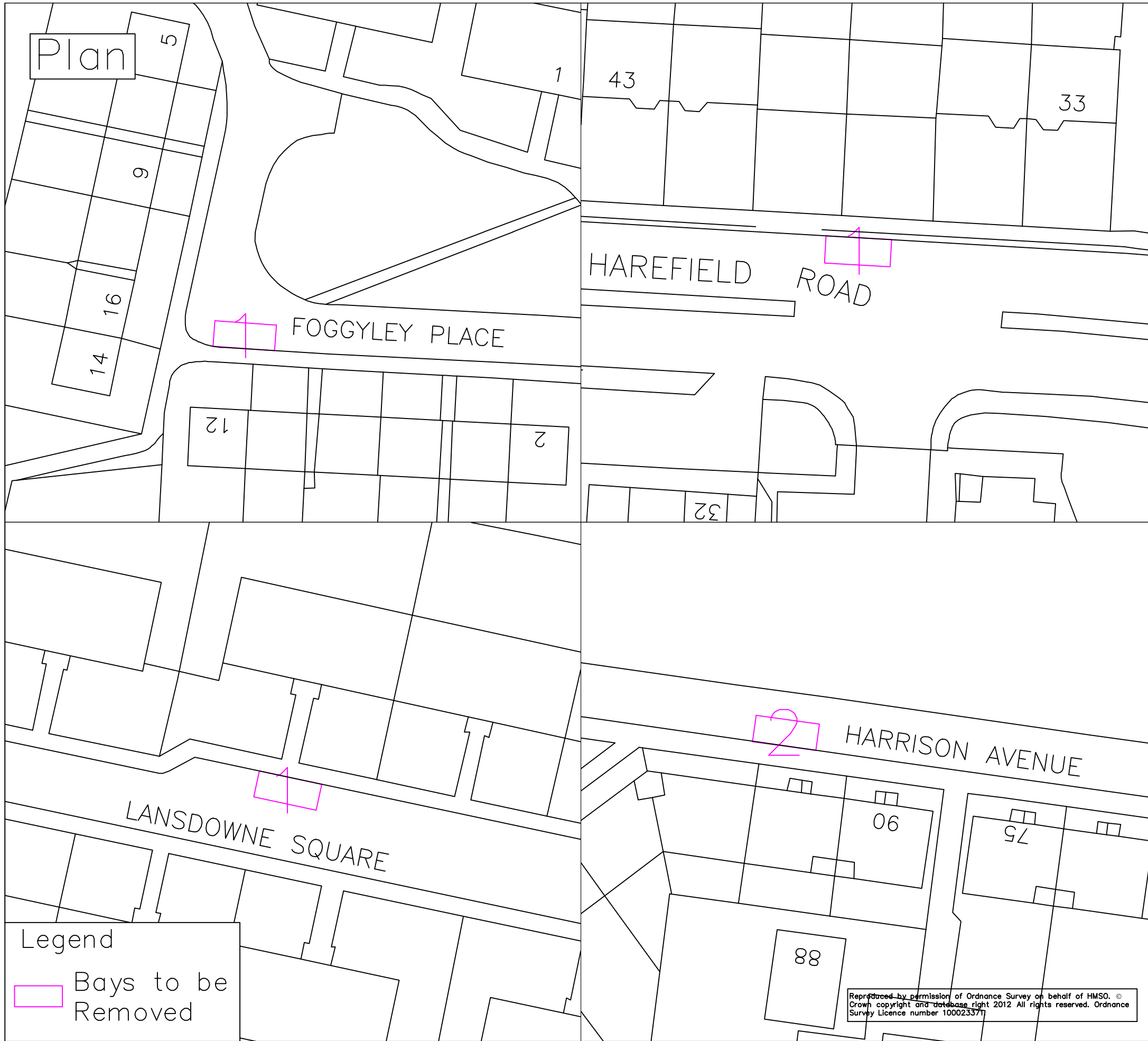


City Development Department

Reproduced by permission of Ordnance Survey on behalf of HMSO. ©
 Crown copyright and database right 2012 All rights reserved. Ordnance
 Survey Licence number 100023371.

City Development Department. Director Mike Galloway

Dundee House, 50 North Lindsay Street, Dundee DD1 1QE



Legend

 Bays to be Removed

Reproduced by permission of Ordnance Survey on behalf of HMSO. © Crown copyright and database right 2012 All rights reserved. Ordnance Survey Licence number 100023371

revision					
Drawn	Checked	Drg.No.	Project No.	Scale	Date
S.S		5	NM12-05-05	NTS	21.5.12

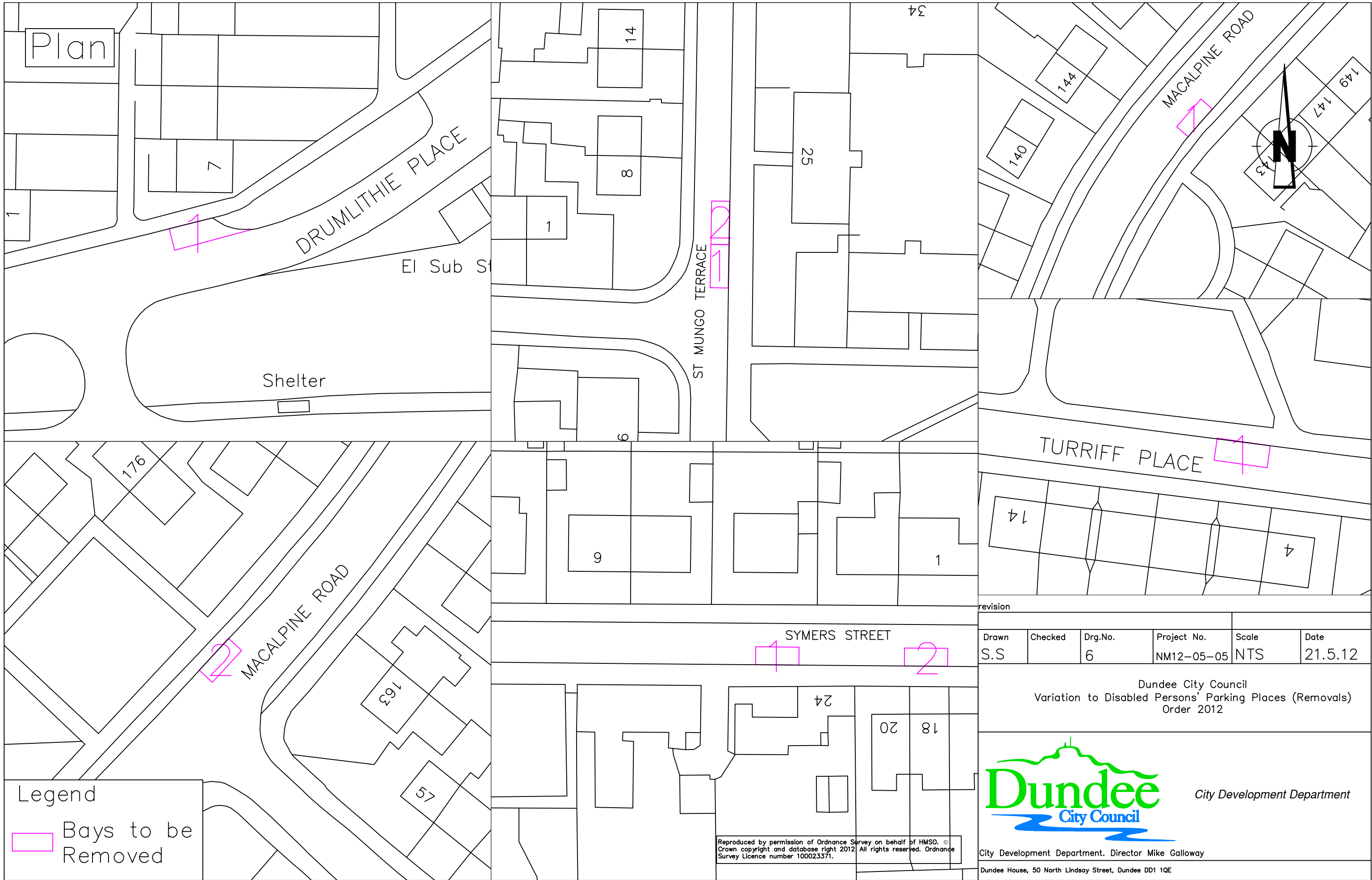
Dundee City Council
 Variation to Disabled Persons' Parking Places (Removals)
 Order 2012



City Development Department

City Development Department. Director Mike Galloway

Dundee House, 50 North Lindsay Street, Dundee DD1 1QE



Plan

Legend
 Bays to be Removed

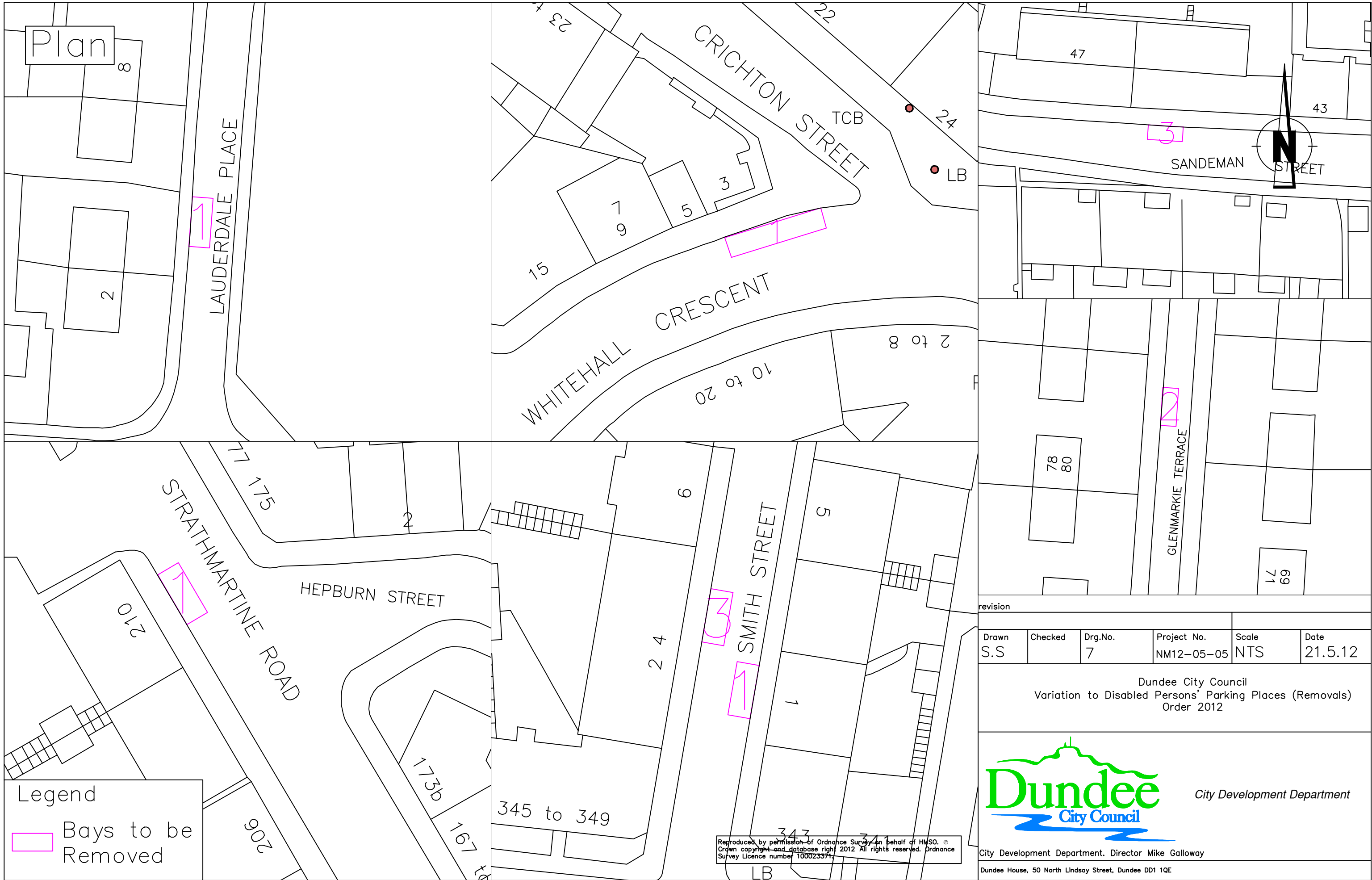
revision					
Drawn	Checked	Drg.No.	Project No.	Scale	Date
S.S		6	NM12-05-05	NTS	21.5.12

Dundee City Council
 Variation to Disabled Persons' Parking Places (Removals)
 Order 2012



City Development Department. Director Mike Galloway
 Dundee House, 50 North Lindsay Street, Dundee DD1 1QE

Reproduced by permission of Ordnance Survey on behalf of HMSO. © Crown copyright and database right 2012. All rights reserved. Ordnance Survey Licence number 100023371.



Plan

LAUDERDALE PLACE

CRICHTON STREET

WHITEHALL CRESCENT

STRATHMARTINE ROAD

HEPBURN STREET

SMITH STREET

GLENMARKIE TERRACE

SANDEMAN STREET

Legend
 Bays to be Removed

revision					
Drawn S.S	Checked	Drg.No. 7	Project No. NM12-05-05	Scale NTS	Date 21.5.12

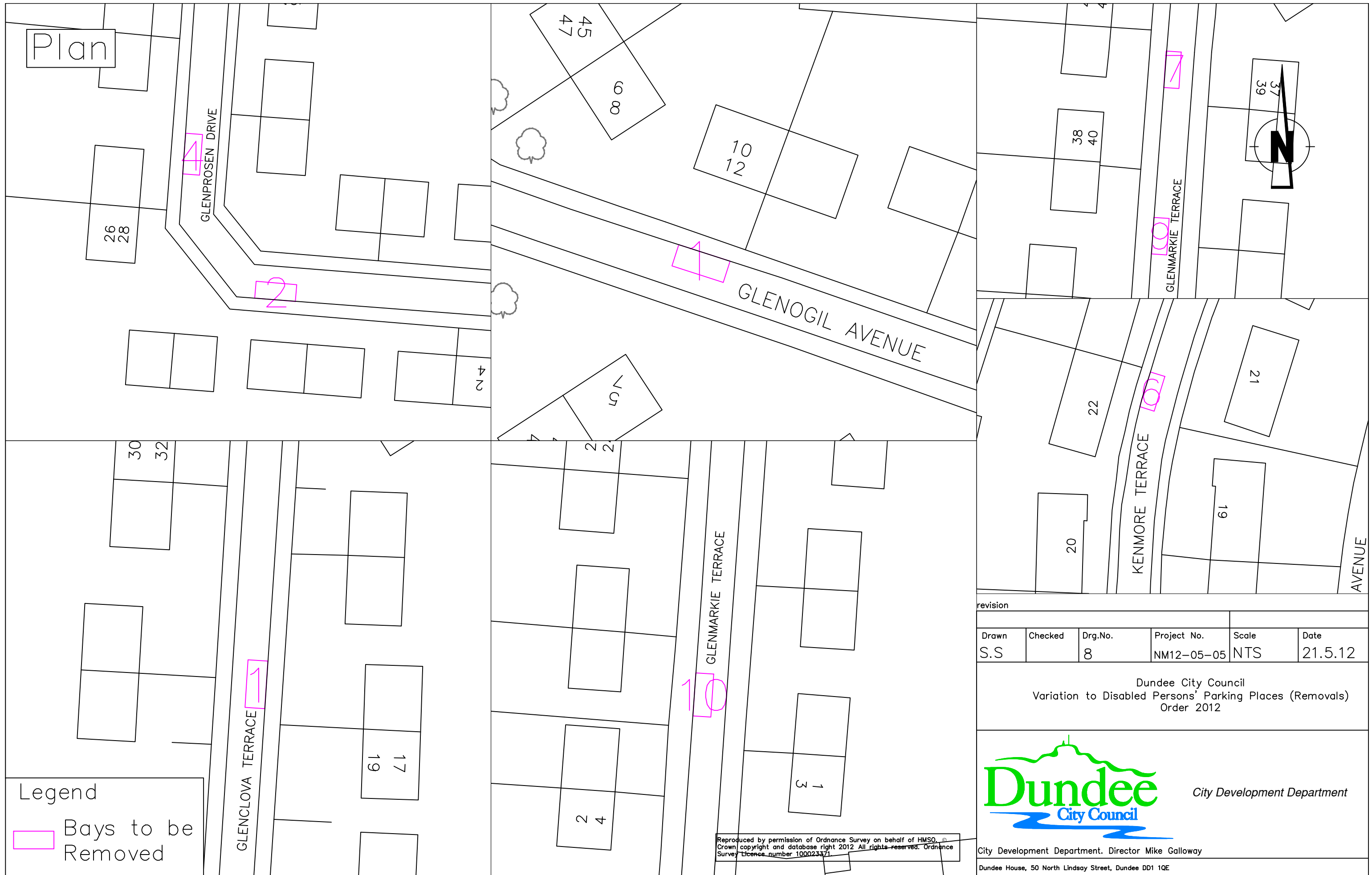
Dundee City Council
 Variation to Disabled Persons' Parking Places (Removals)
 Order 2012


City Development Department

City Development Department. Director Mike Galloway
 Dundee House, 50 North Lindsay Street, Dundee DD1 1QE

Reproduced by permission of Ordnance Survey on behalf of HMSO. © Crown copyright and database right 2012 All rights reserved. Ordnance Survey Licence number 100023371.

Plan



Legend
 Bays to be Removed

revision					
Drawn	Checked	Drg.No.	Project No.	Scale	Date
S.S		8	NM12-05-05	NTS	21.5.12

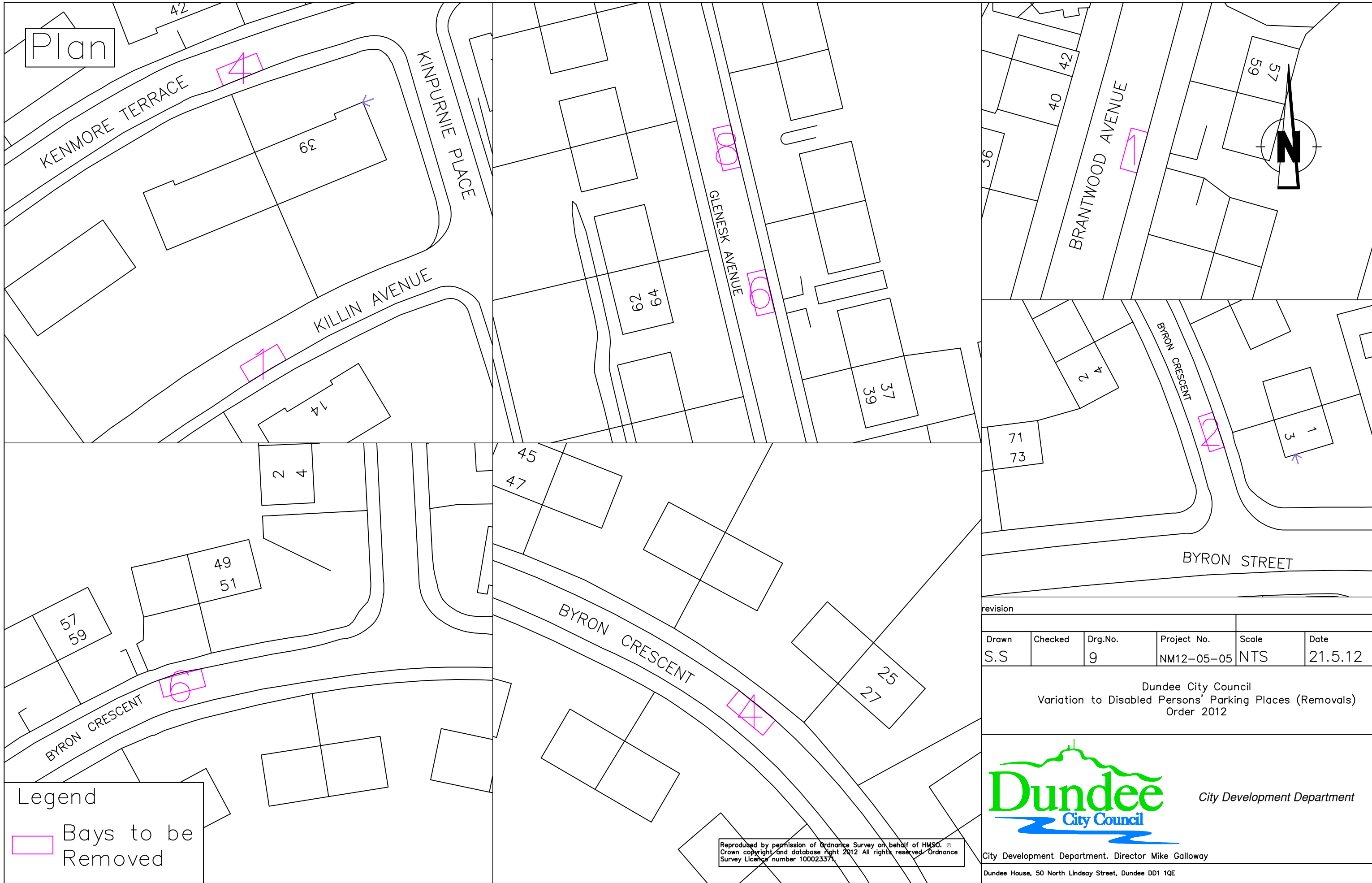
Dundee City Council
 Variation to Disabled Persons' Parking Places (Removals)
 Order 2012



City Development Department. Director Mike Galloway
 Dundee House, 50 North Lindsay Street, Dundee DD1 1QE

Reproduced by permission of Ordnance Survey on behalf of HMSO. © Crown copyright and database right 2012 All rights reserved. Ordnance Survey Licence number 100023371.

Plan



Legend

 Bays to be Removed

Reproduced by permission of Ordnance Survey on behalf of HMSO. © Crown copyright and database right 2012 All rights reserved. Ordnance Survey Licence number 100023371.

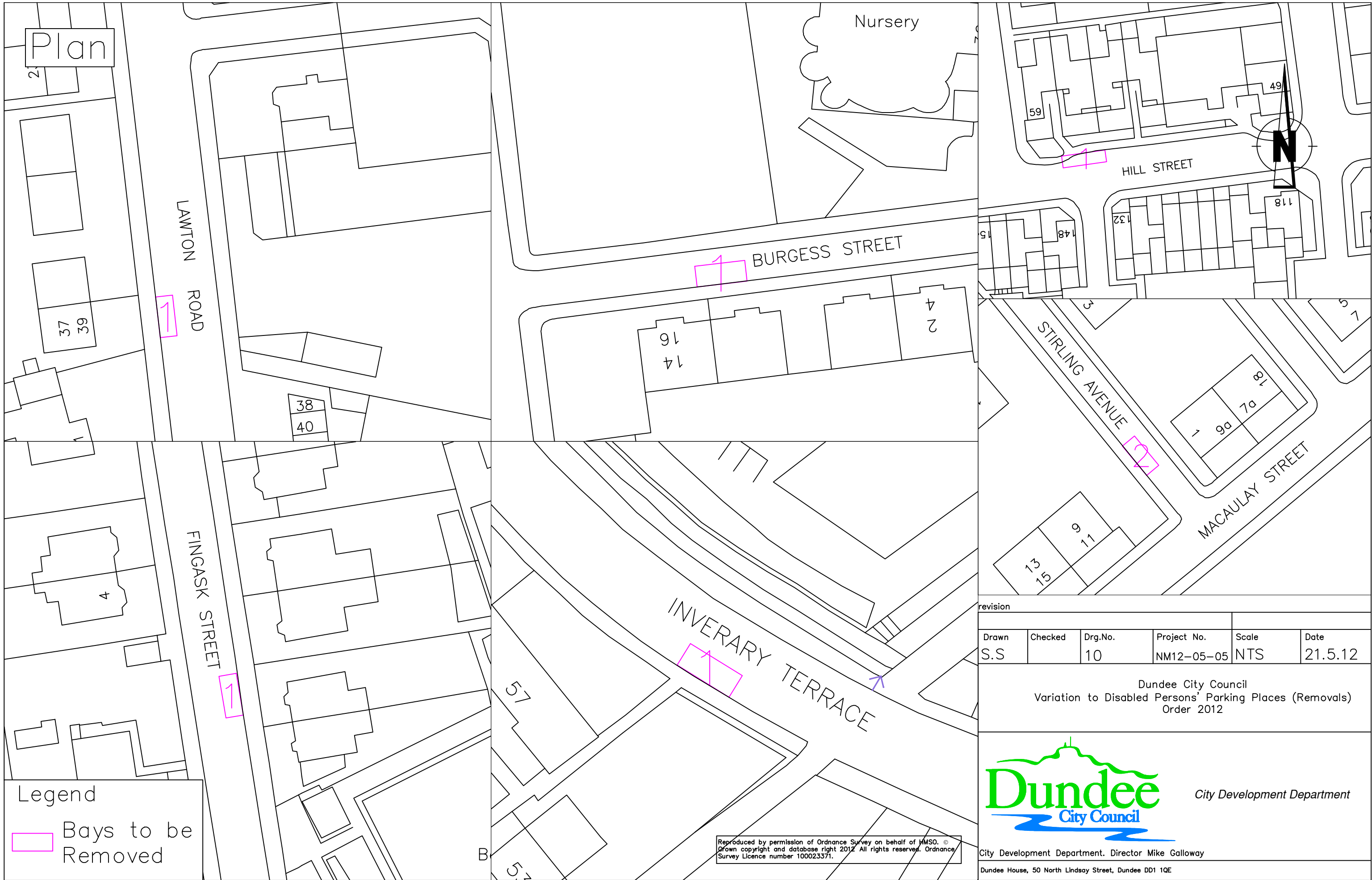
revision					
Drawn	Checked	Drg.No.	Project No.	Scale	Date
S.S		9	NM12-05-05	NTS	21.5.12

Dundee City Council
 Variation to Disabled Persons' Parking Places (Removals)
 Order 2012



City Development Department

City Development Department. Director Mike Galloway
 Dundee House, 50 North Lindsay Street, Dundee DD1 1QE



Plan

2

LAWTON ROAD

FINGASK STREET

BURGESS STREET

INVERARY TERRACE

HILL STREET

STIRLING AVENUE

MACAULAY STREET

Nursery



Legend
 [Pink Rectangle] Bays to be Removed

revision					
Drawn	Checked	Drq.No.	Project No.	Scale	Date
S.S		10	NM12-05-05	NTS	21.5.12

Dundee City Council
 Variation to Disabled Persons' Parking Places (Removals)
 Order 2012



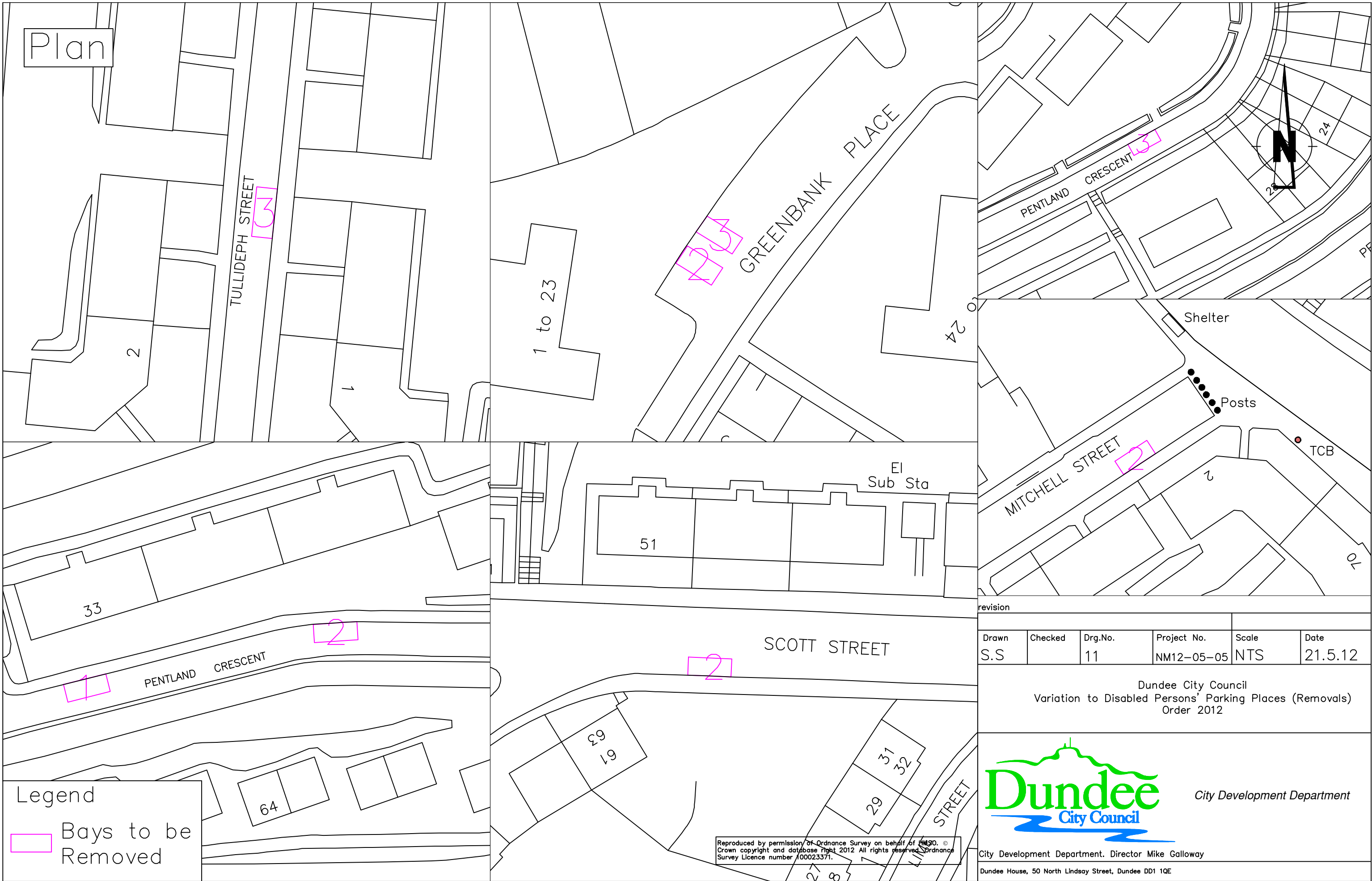
City Development Department

City Development Department. Director Mike Galloway

Dundee House, 50 North Lindsay Street, Dundee DD1 1QE

Reproduced by permission of Ordnance Survey on behalf of HMSO. ©
 Crown copyright and database right 2012 All rights reserved. Ordnance
 Survey Licence number 100023371.

Plan



Legend

Bays to be Removed

Reproduced by permission of Ordnance Survey on behalf of HMSO. © Crown copyright and database right 2012 All rights reserved. Ordnance Survey Licence number 100023371.

revision					
Drawn	Checked	Drg.No.	Project No.	Scale	Date
S.S		11	NM12-05-05	NTS	21.5.12

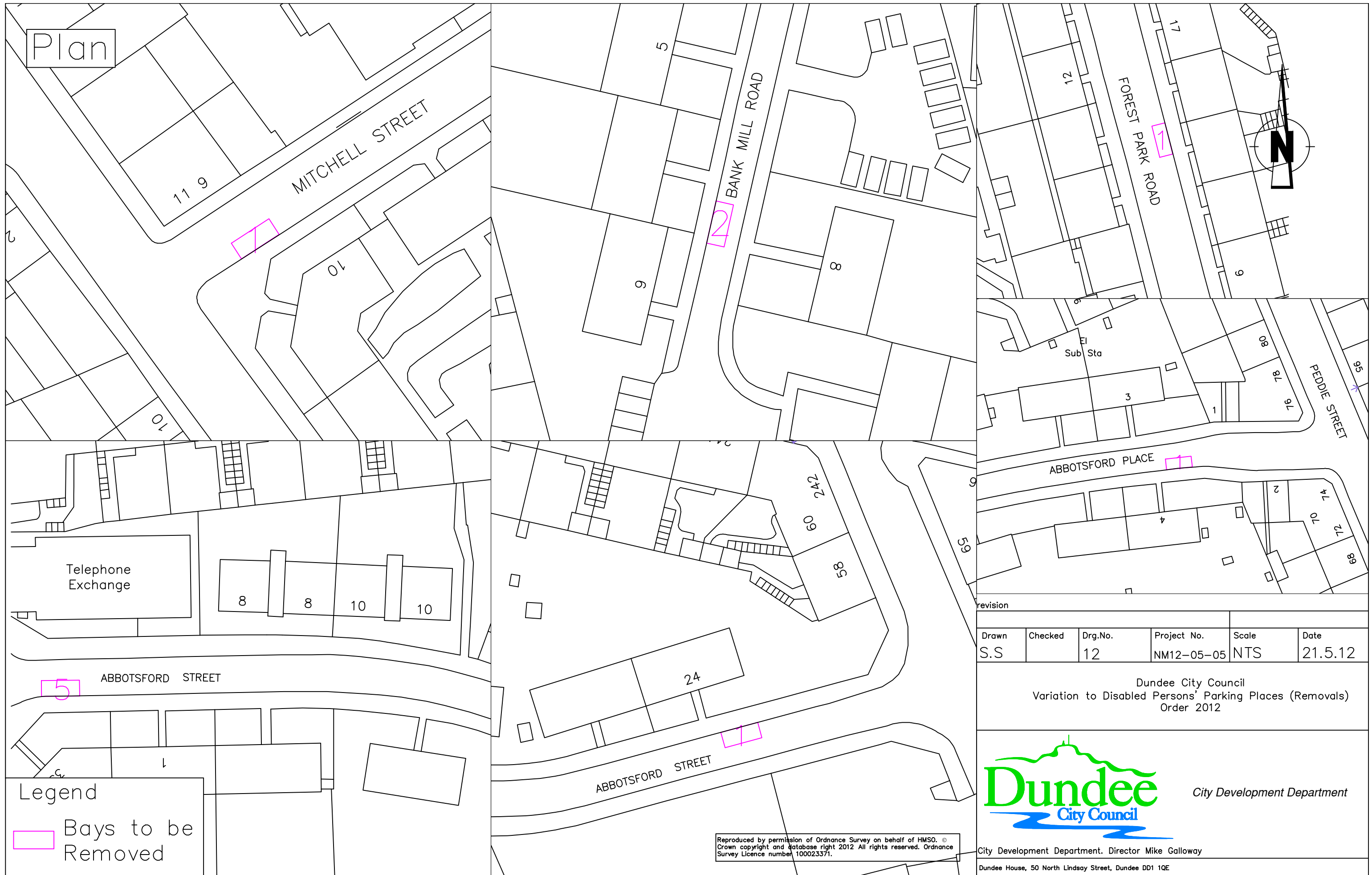
Dundee City Council
 Variation to Disabled Persons' Parking Places (Removals)
 Order 2012



City Development Department

City Development Department. Director Mike Galloway
 Dundee House, 50 North Lindsay Street, Dundee DD1 1QE

Plan



Legend

Bays to be Removed

Reproduced by permission of Ordnance Survey on behalf of HMSO. © Crown copyright and database right 2012 All rights reserved. Ordnance Survey Licence number 100023371.

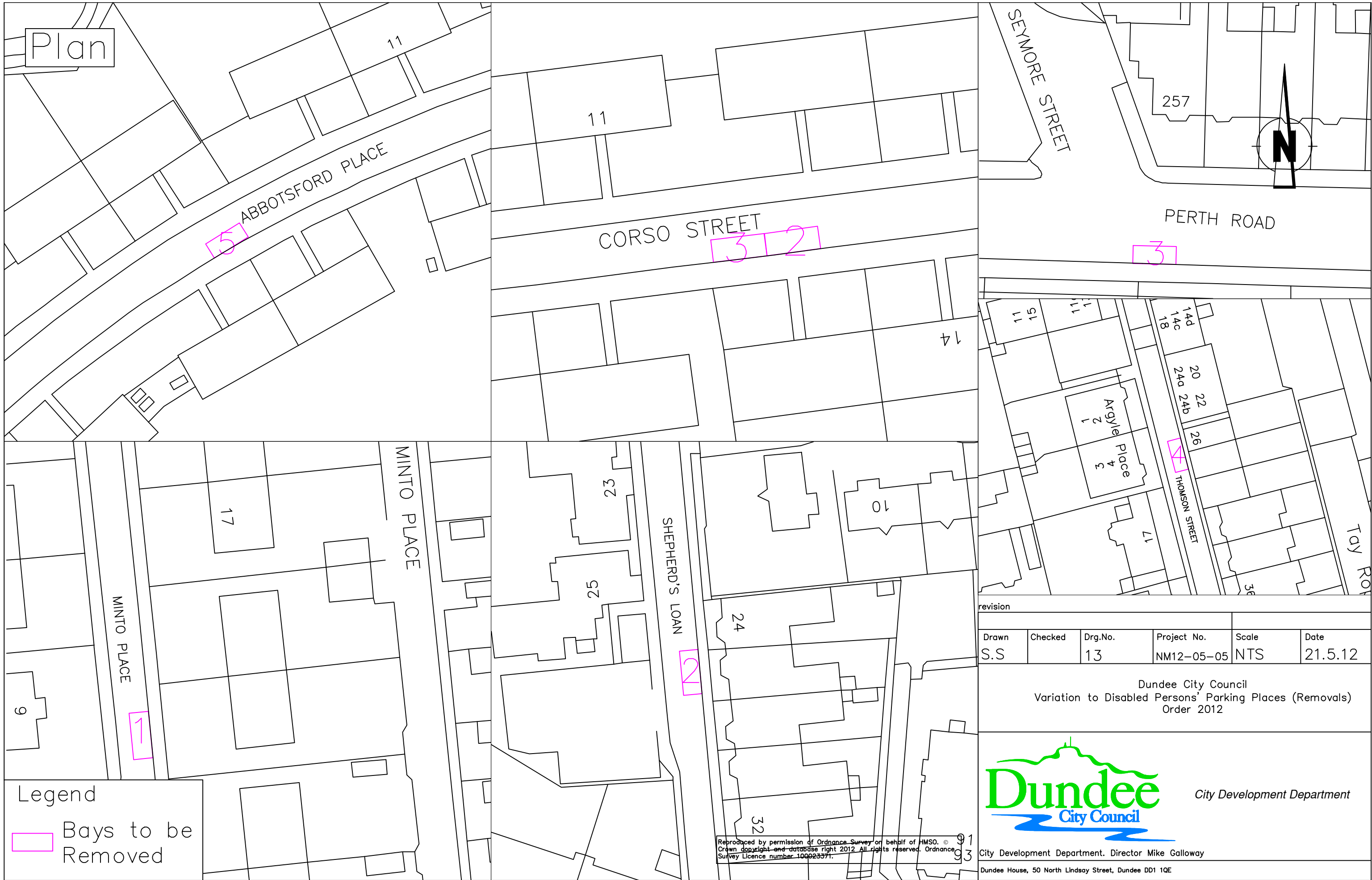
revision					
Drawn	Checked	Drg.No.	Project No.	Scale	Date
S.S		12	NM12-05-05	NTS	21.5.12

Dundee City Council
 Variation to Disabled Persons' Parking Places (Removals)
 Order 2012



City Development Department

City Development Department. Director Mike Galloway
 Dundee House, 50 North Lindsay Street, Dundee DD1 1QE



Plan



Legend
 Bays to be Removed

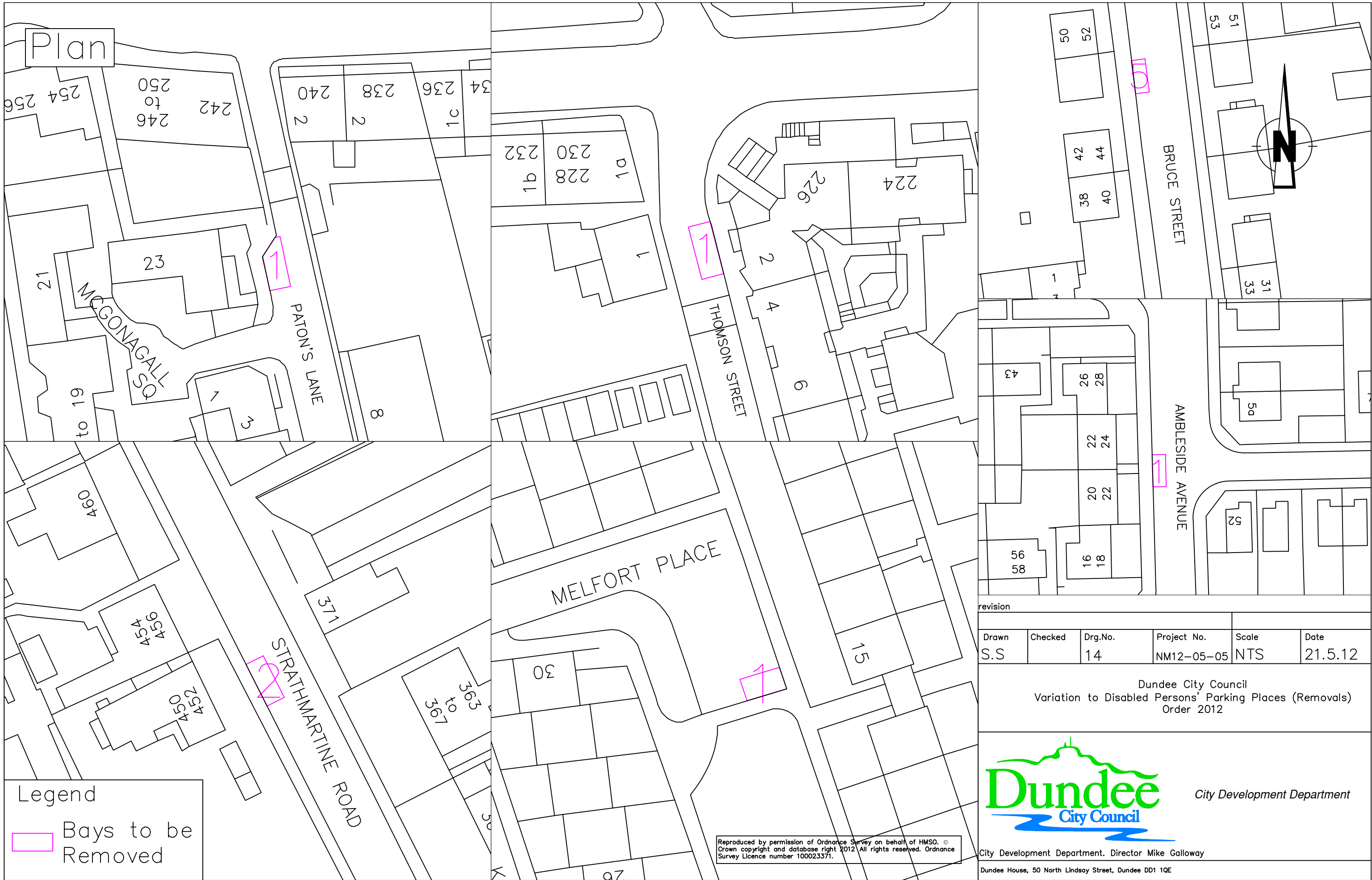
revision					
Drawn	Checked	Drg.No.	Project No.	Scale	Date
S.S		13	NM12-05-05	NTS	21.5.12

Dundee City Council
 Variation to Disabled Persons' Parking Places (Removals)
 Order 2012



City Development Department. Director Mike Galloway
 Dundee House, 50 North Lindsay Street, Dundee DD1 1QE

Reproduced by permission of Ordnance Survey on behalf of HMSO. © Crown copyright and database right 2012. All rights reserved. Ordnance Survey Licence number 100023371.



Plan

Legend
 Bays to be Removed

revision					
Drawn	Checked	Drg.No.	Project No.	Scale	Date
S.S		14	NM12-05-05	NTS	21.5.12

Dundee City Council
 Variation to Disabled Persons' Parking Places (Removals)
 Order 2012



City Development Department. Director Mike Galloway
 Dundee House, 50 North Lindsay Street, Dundee DD1 1QE

Reproduced by permission of Ordnance Survey on behalf of HMSO. © Crown copyright and database right 2012. All rights reserved. Ordnance Survey Licence number 100023371.

Plan

Ward Bdy

ELGIN TERRACE

1

13

GRANTON TERRACE

1

27

22

BARNES AVENUE

4



25

4

3

16

18

CAIRD TERRACE

HEPBURN STREET

BALGRAY STREET

1

CLEPINGTON ROAD

15

315

311

307

305

revision

Drawn	Checked	Drg.No.	Project No.	Scale	Date
S.S		15	NM12-05-05	NTS	21.5.12

Dundee City Council
Variation to Disabled Persons' Parking Places (Removals)
Order 2012



City Development Department

Legend
Bays to be Removed

Reproduced by permission of Ordnance Survey on behalf of HMSO. ©
Crown copyright and database right 2012 All rights reserved. Ordnance
Survey Licence number 100023371.

City Development Department. Director Mike Galloway
Dundee House, 50 North Lindsay Street, Dundee DD1 1QE

Plan

344
346

360 362 362 364 364 366

STRATHMORE AVENUE

31

353

4

5

MARRYAT STREET

3

MARRYAT TERRACE

8

9

Legend

 Bays to be Removed

El Sub Sta

18

WEDDERBURN STREET

6

11

CAIRD AVENUE

8

PROVOST ROAD

1

4

2

Stand

El Sub Sta

18

WEDDERBURN STREET

6

11

CAIRD AVENUE

13

14

HINDMARSH AVENUE

17

18

63

SANDEMAN STREET

El Sub Sta

revision

Drawn	Checked	Drg.No.	Project No.	Scale	Date
S.S		16	NM12-05-05	NTS	21.5.12

Dundee City Council
Variation to Disabled Persons' Parking Places (Removals)
Order 2012



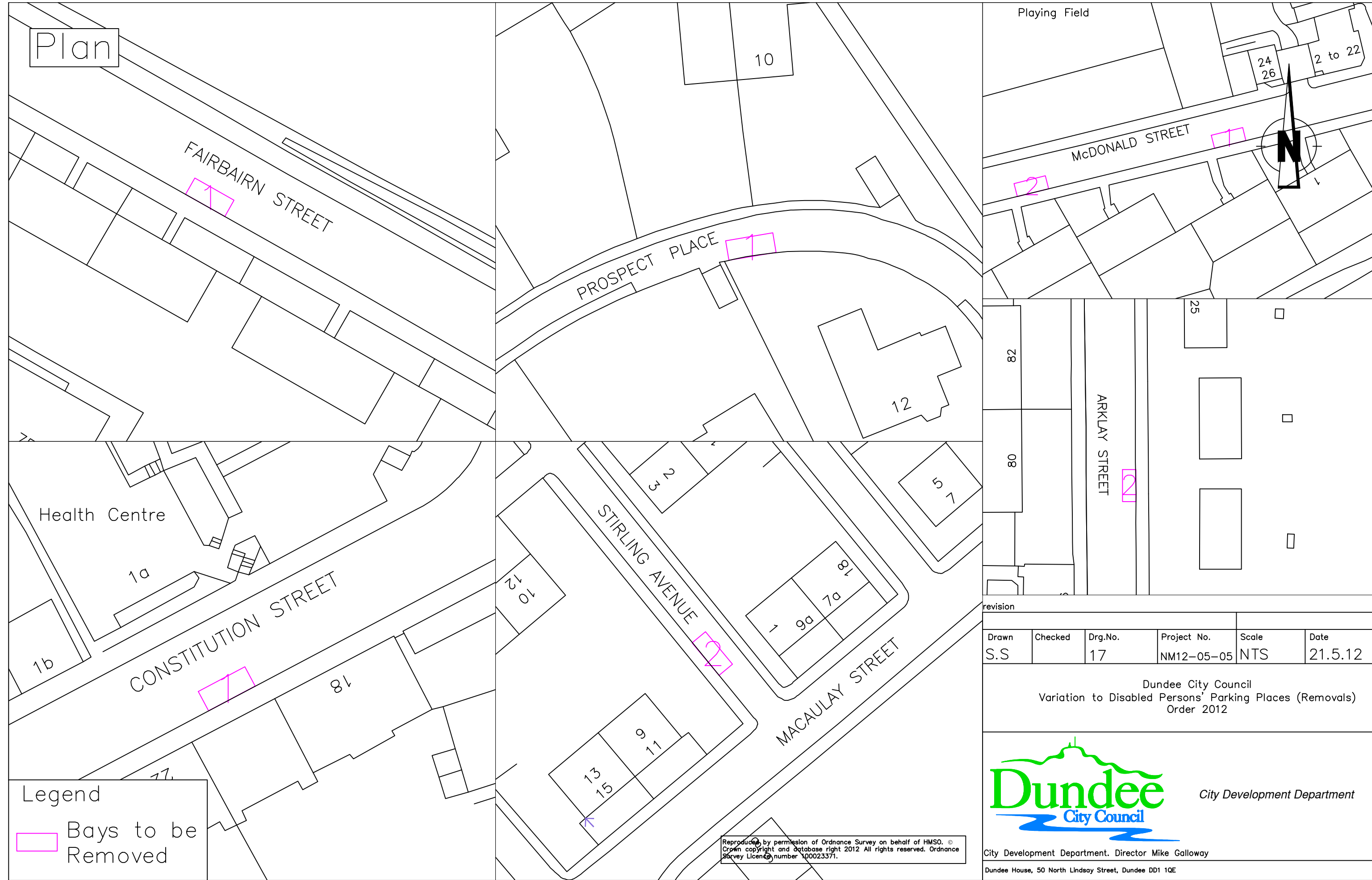
City Development Department

City Development Department. Director Mike Galloway

Dundee House, 50 North Lindsay Street, Dundee DD1 1QE

Reproduced by permission of Ordnance Survey on behalf of HMSO. © Crown copyright and database right 2012 All rights reserved. Ordnance Survey Licence number 100023371.

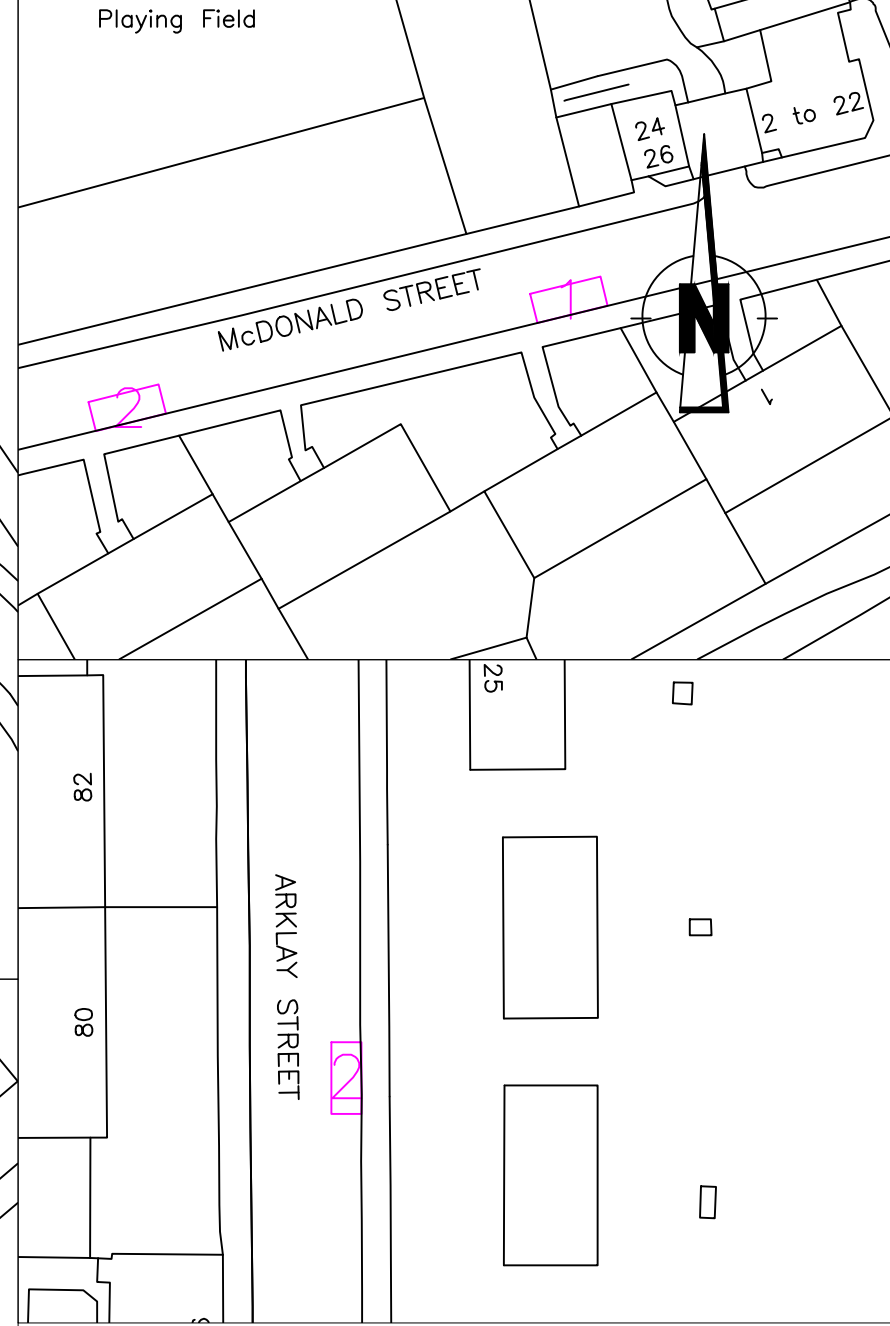
Plan



Legend

 Bays to be Removed

Reproduced by permission of Ordnance Survey on behalf of HMSO. © Crown copyright and database right 2012 All rights reserved. Ordnance Survey Licence number 100023371.



revision					
Drawn	Checked	Drg.No.	Project No.	Scale	Date
S.S		17	NM12-05-05	NTS	21.5.12

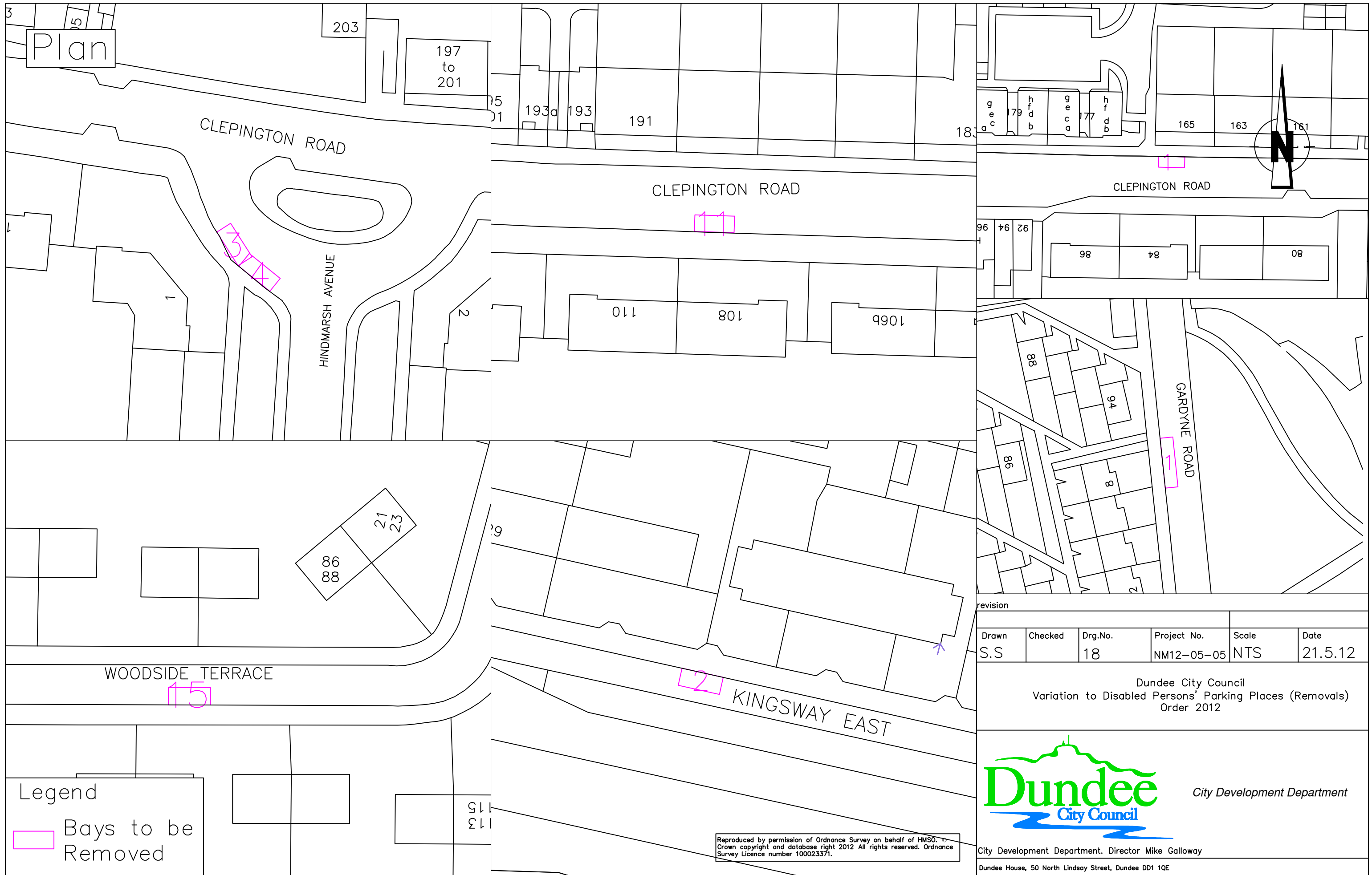
Dundee City Council
 Variation to Disabled Persons' Parking Places (Removals)
 Order 2012



City Development Department

City Development Department. Director Mike Galloway

Dundee House, 50 North Lindsay Street, Dundee DD1 1QE



Legend
 Bays to be Removed

Reproduced by permission of Ordnance Survey on behalf of HMSO. © Crown copyright and database right 2012 All rights reserved. Ordnance Survey Licence number 100023371.

revision					
Drawn	Checked	Drg.No.	Project No.	Scale	Date
S.S		18	NM12-05-05	NTS	21.5.12

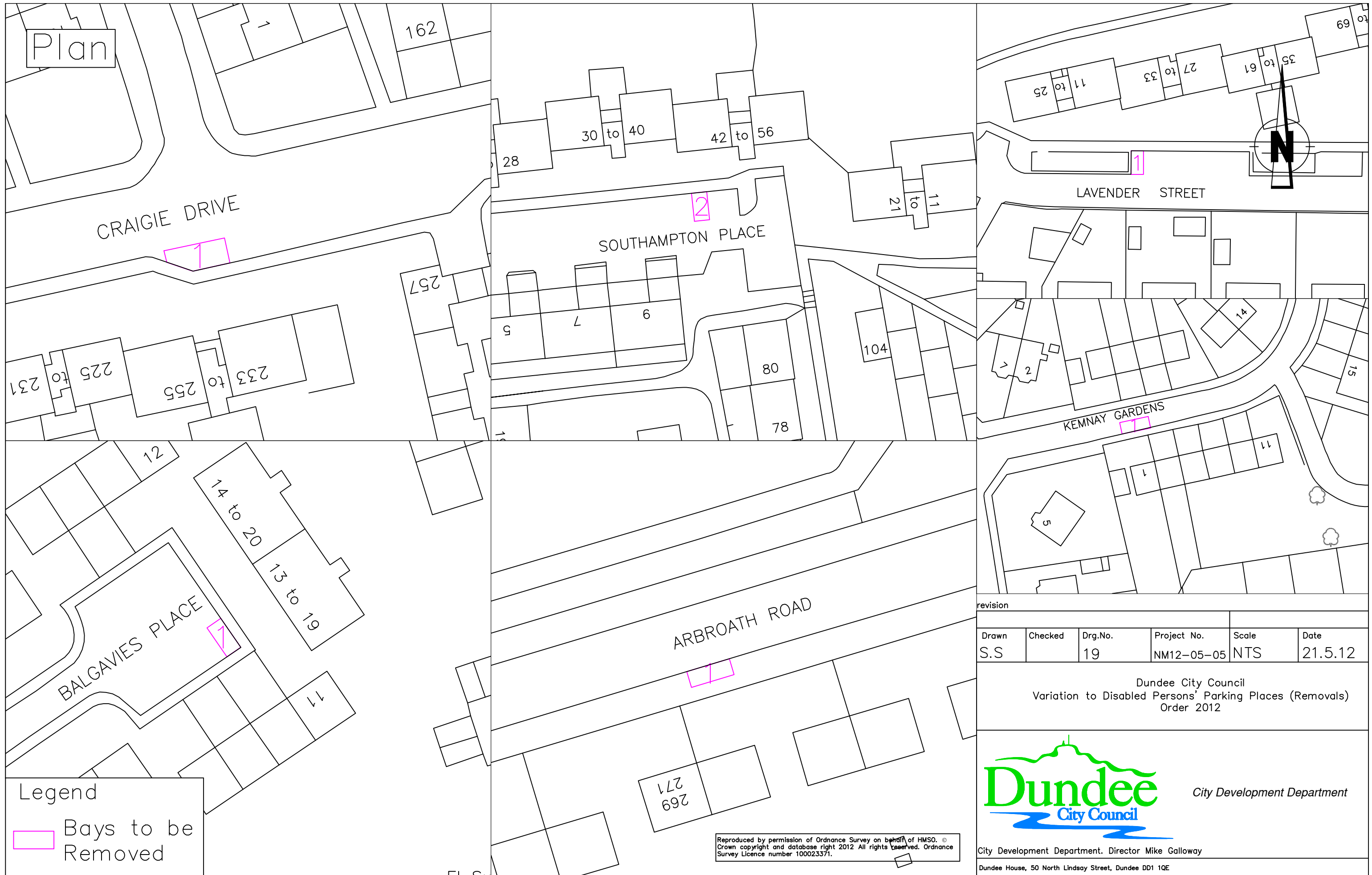
Dundee City Council
 Variation to Disabled Persons' Parking Places (Removals)
 Order 2012



City Development Department

City Development Department. Director Mike Galloway
 Dundee House, 50 North Lindsay Street, Dundee DD1 1QE

Plan



Legend

 Bays to be Removed

Reproduced by permission of Ordnance Survey on behalf of HMSO. © Crown copyright and database right 2012 All rights reserved. Ordnance Survey Licence number 100023371.

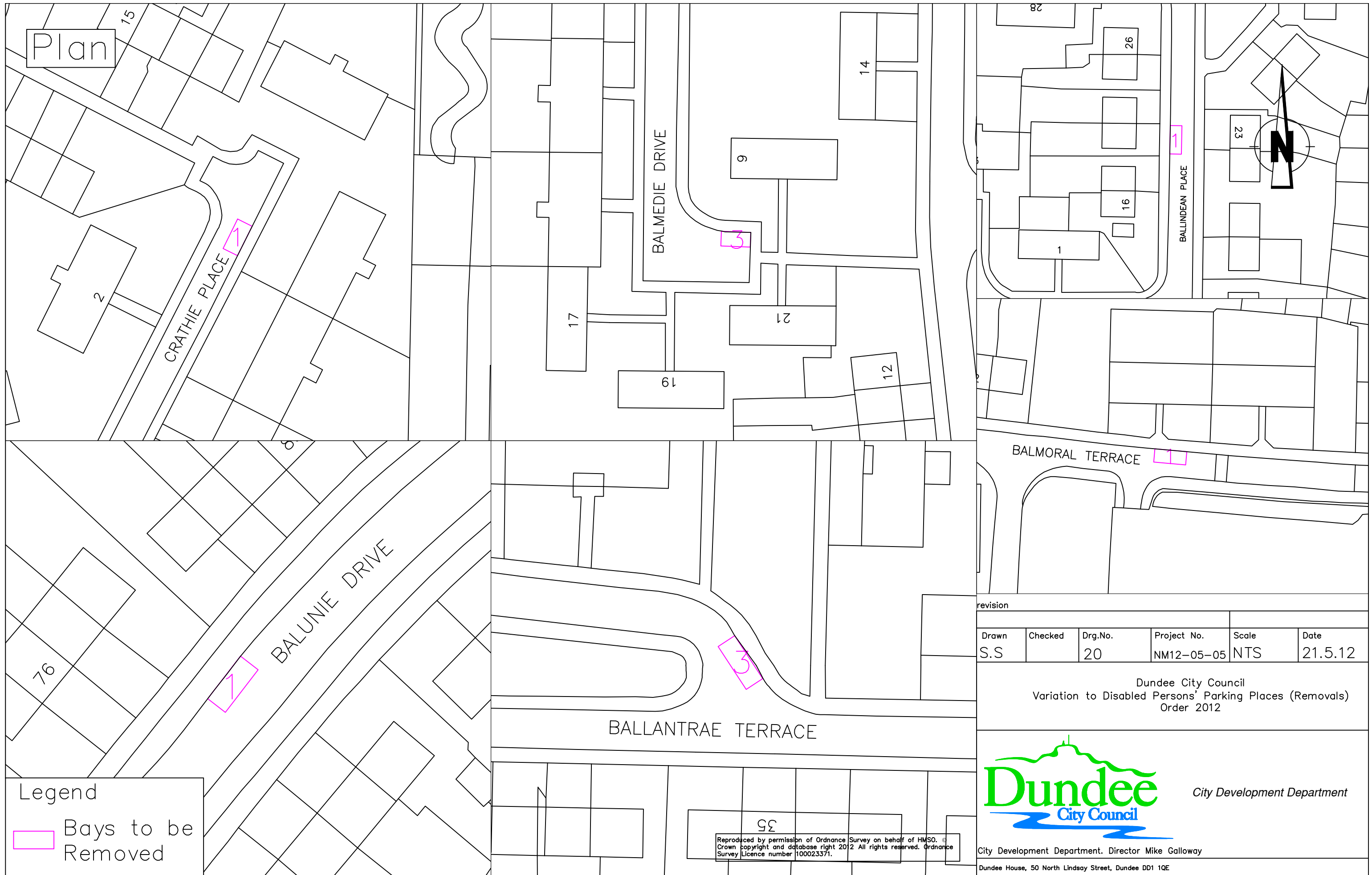
revision					
Drawn	Checked	Drg.No.	Project No.	Scale	Date
S.S		19	NM12-05-05	NTS	21.5.12

Dundee City Council
 Variation to Disabled Persons' Parking Places (Removals)
 Order 2012



City Development Department. Director Mike Galloway
 Dundee House, 50 North Lindsay Street, Dundee DD1 1QE

Plan



Legend

Bays to be Removed

revision					
Drawn	Checked	Drg.No.	Project No.	Scale	Date
S.S		20	NM12-05-05	NTS	21.5.12

Dundee City Council
Variation to Disabled Persons' Parking Places (Removals)
Order 2012



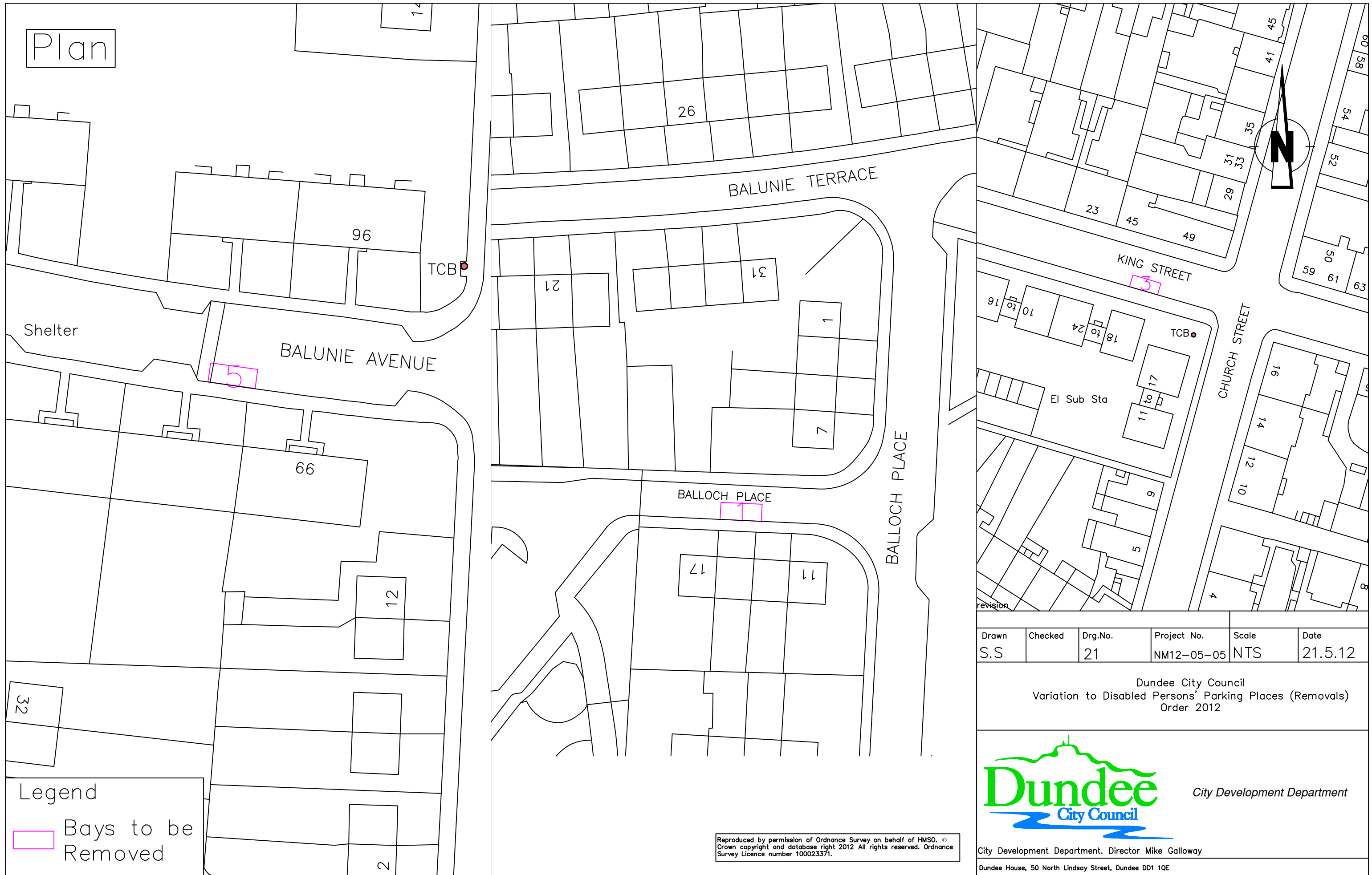
City Development Department

City Development Department. Director Mike Galloway

Dundee House, 50 North Lindsay Street, Dundee DD1 1QE

Reproduced by permission of Ordnance Survey on behalf of HMSO. © Crown copyright and database right 2012 All rights reserved. Ordnance Survey Licence number 100023371.

Plan



Legend

Bays to be Removed

Drawn	Checked	Drg.No.	Project No.	Scale	Date
S.S		21	NM12-05-05	NTS	21.5.12

Dundee City Council
 Variation to Disabled Persons' Parking Places (Removals)
 Order 2012



City Development Department. Director Mike Galloway
 Dundee House, 50 North Lindsay Street, Dundee DD1 1QE

Reproduced by permission of Ordnance Survey on behalf of HMSO. © Crown copyright and database right 2012 All rights reserved. Ordnance Survey Licence number 100023371.