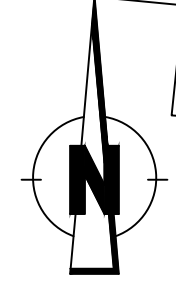


Plan



BAIRD AVENUE


RUTHERFORD ROAD

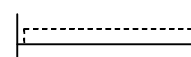
9

6

1 to 3

LEGEND

 Proposed No Waiting At Any Time

 Proposed Limited Waiting 45 mins

Reproduced by permission of Ordnance Survey on behalf of HMSO. © Crown copyright and database right 2009. All rights reserved. Ordnance Survey Licence number 100023371.

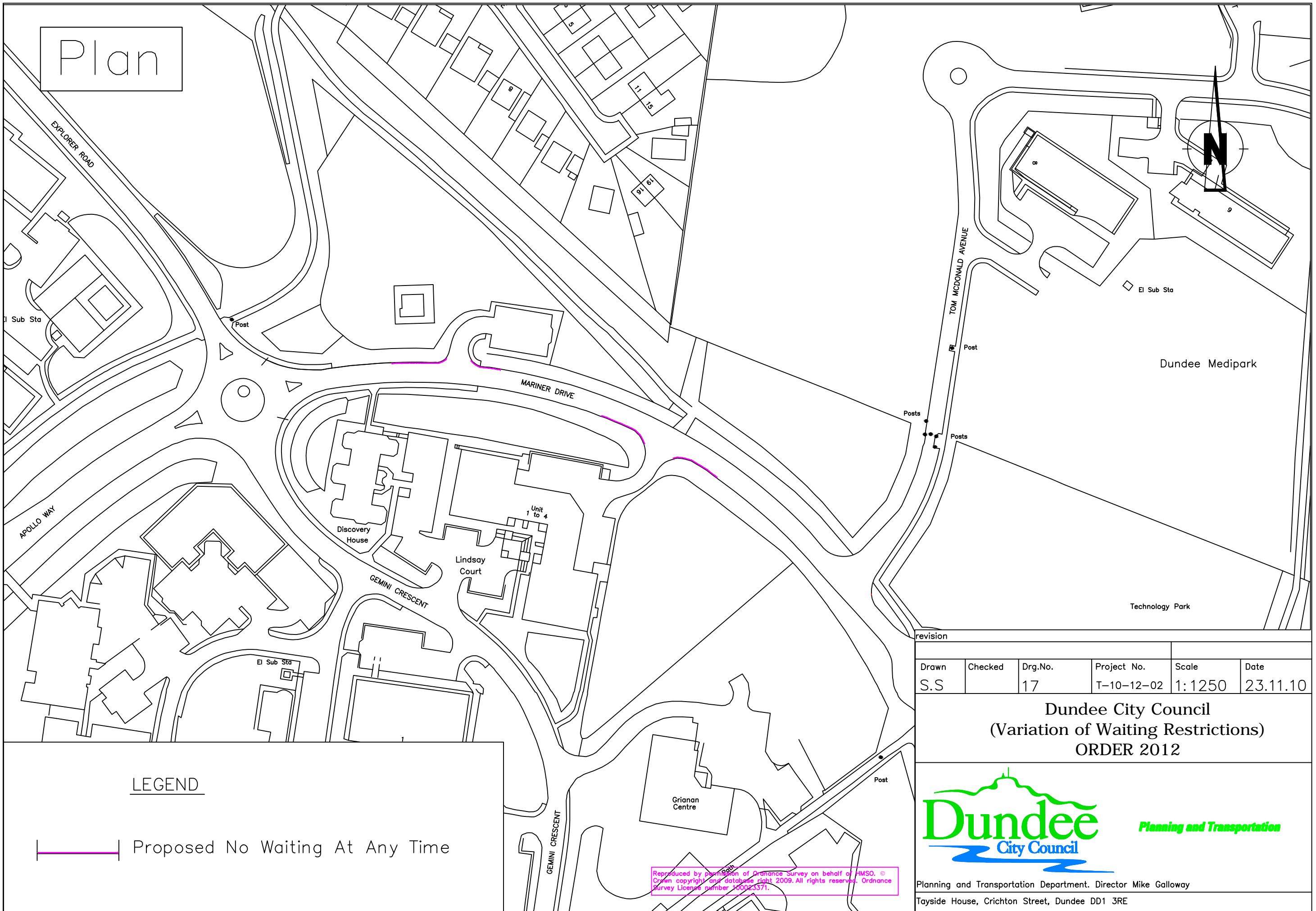
revision					
Drawn	Checked	Drg.No.	Project No.	Scale	Date
S.S		16	T-10-12-02	1:500	23.11.10

Dundee City Council
(Variation of Waiting Restrictions)
ORDER 2012




Planning and Transportation Department. Director Mike Galloway
Tayside House, Crichton Street, Dundee DD1 3RE

Plan



LEGEND

 Proposed No Waiting At Any Time

Reproduced by permission of Ordnance Survey on behalf of HMSO. ©
 Crown copyright and database right 2009. All rights reserved. Ordnance
 Survey License number 100023371.

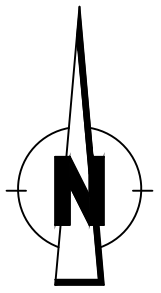
revision					
Drawn	Checked	Drg.No.	Project No.	Scale	Date
S.S		17	T-10-12-02	1:1250	23.11.10

Dundee City Council
 (Variation of Waiting Restrictions)
ORDER 2012



Planning and Transportation Department. Director Mike Galloway
 Tayside House, Crichton Street, Dundee DD1 3RE

Plan






2

GLENAGNES ROAD

BLACKNESS ROAD

254

LEGEND

-  Existing No Waiting At Any Time
-  Proposed No Waiting At Any Time
-  Lines To Be Removed

Reproduced by permission of Ordnance Survey on behalf of HMSO. © Crown copyright and database right 2009. All rights reserved. Ordnance Survey Licence number 100023371.

revision

Drawn	Checked	Drg.No.	Project No.	Scale	Date
S.S		18	T-10-12-02	1:200	23.11.10

Dundee City Council
 (Variation of Waiting Restrictions)
 ORDER 2012





Planning and Transportation Department. Director Mike Galloway
 Tayside House, Crichton Street, Dundee DD1 3RE

Plan



LEGEND

-  Existing 'No Peak Hour' Loading
-  Proposed No 'Peak Hour' Loading

Reproduced by permission of Ordnance Survey on behalf of HMSO. © Crown copyright and database right 2009. All rights reserved. Ordnance Survey licence number 100023371.

revision

Drawn	Checked	Drg.No.	Project No.	Scale	Date
S.S		19	T-10-12-02	1:200	23.11.10

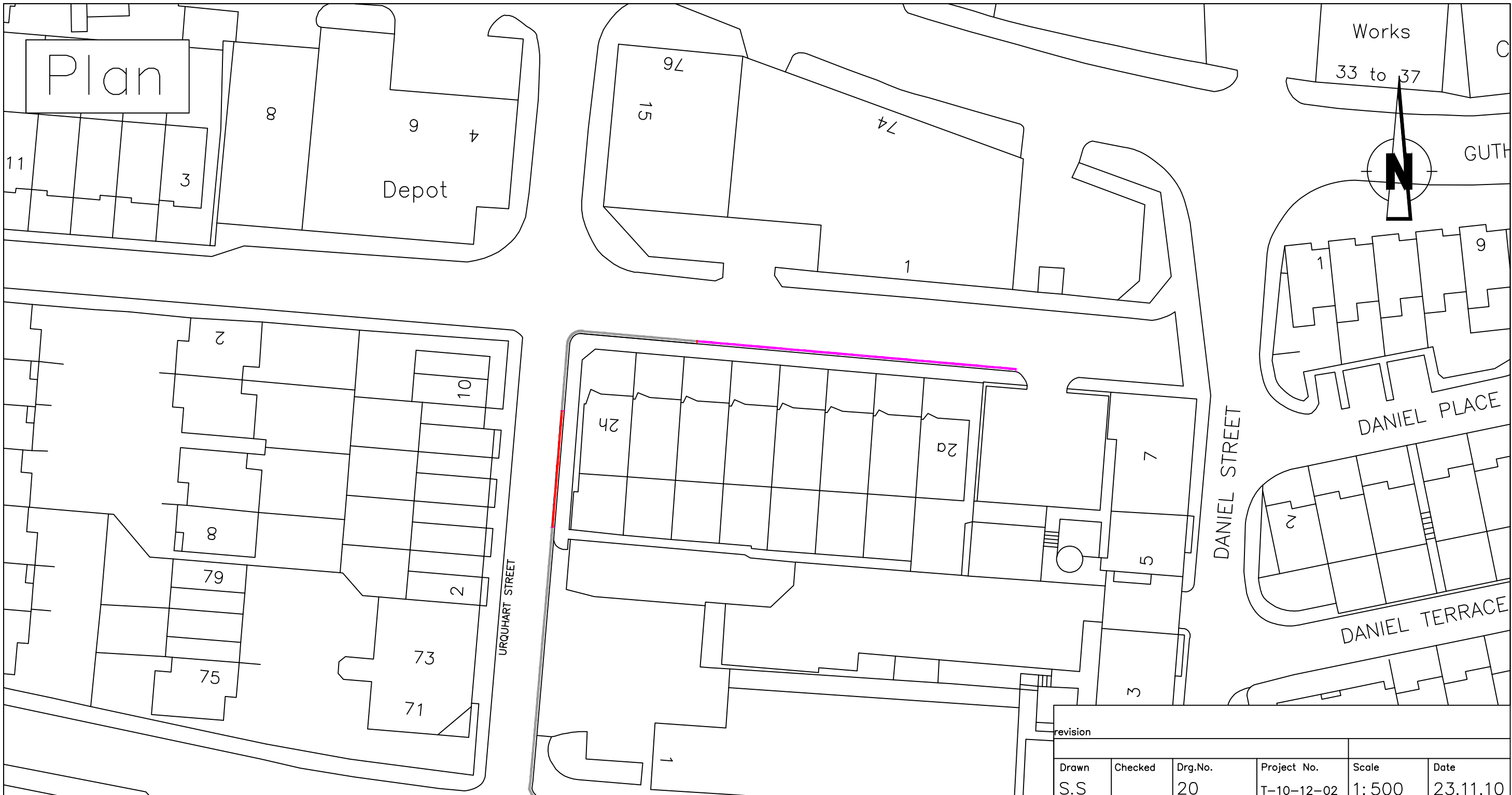
Dundee City Council
(Variation of Waiting Restrictions)
ORDER 2012



Planning and Transportation

Planning and Transportation Department. Director Mike Galloway
 Tayside House, Crichton Street, Dundee DD1 3RE

Plan



Works

33 to 37

N

GUTH

DANIEL PLACE

DANIEL TERRACE

DANIEL STREET

URQUHART STREET

Depot

revision

Drawn	Checked	Drg.No.	Project No.	Scale	Date
S.S		20	T-10-12-02	1:500	23.11.10




Dundee City Council
 (Variation of Waiting Restrictions)
 ORDER 2012



Planning and Transportation

Planning and Transportation Department. Director Mike Galloway
 Tayside House, Crichton Street, Dundee DD1 3RE

LEGEND

-  Existing No Waiting At Any Time
-  Proposed No Waiting At Any Time
-  No Waiting At Any Time To Be Removed

Reproduced by permission of Ordnance Survey on behalf of HMSO.
 Crown copyright and database right 2009. All rights reserved. Ordnance
 Survey Licence number 100023371.

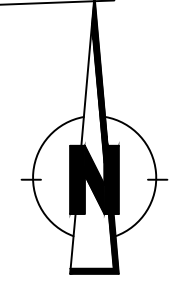
Plan

Playground

CHARLESTON ROAD

31

60



CRAIGOWAN ROAD

Ramp

Library

Community Centre

Clinic

29

35

PO

1

35

St Clement RC Church

23 to 27

revision					
Drawn	Checked	Drg.No.	Project No.	Scale	Date
S.S		21	T-10-12-02	1:500	23.11.10

Dundee City Council
(Variation of Waiting Restrictions)
ORDER 2012



Planning and Transportation Department. Director Mike Galloway
Tayside House, Crichton Street, Dundee DD1 3RE

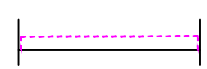
CRAIGOWAN ROAD

El Sub Sta

19

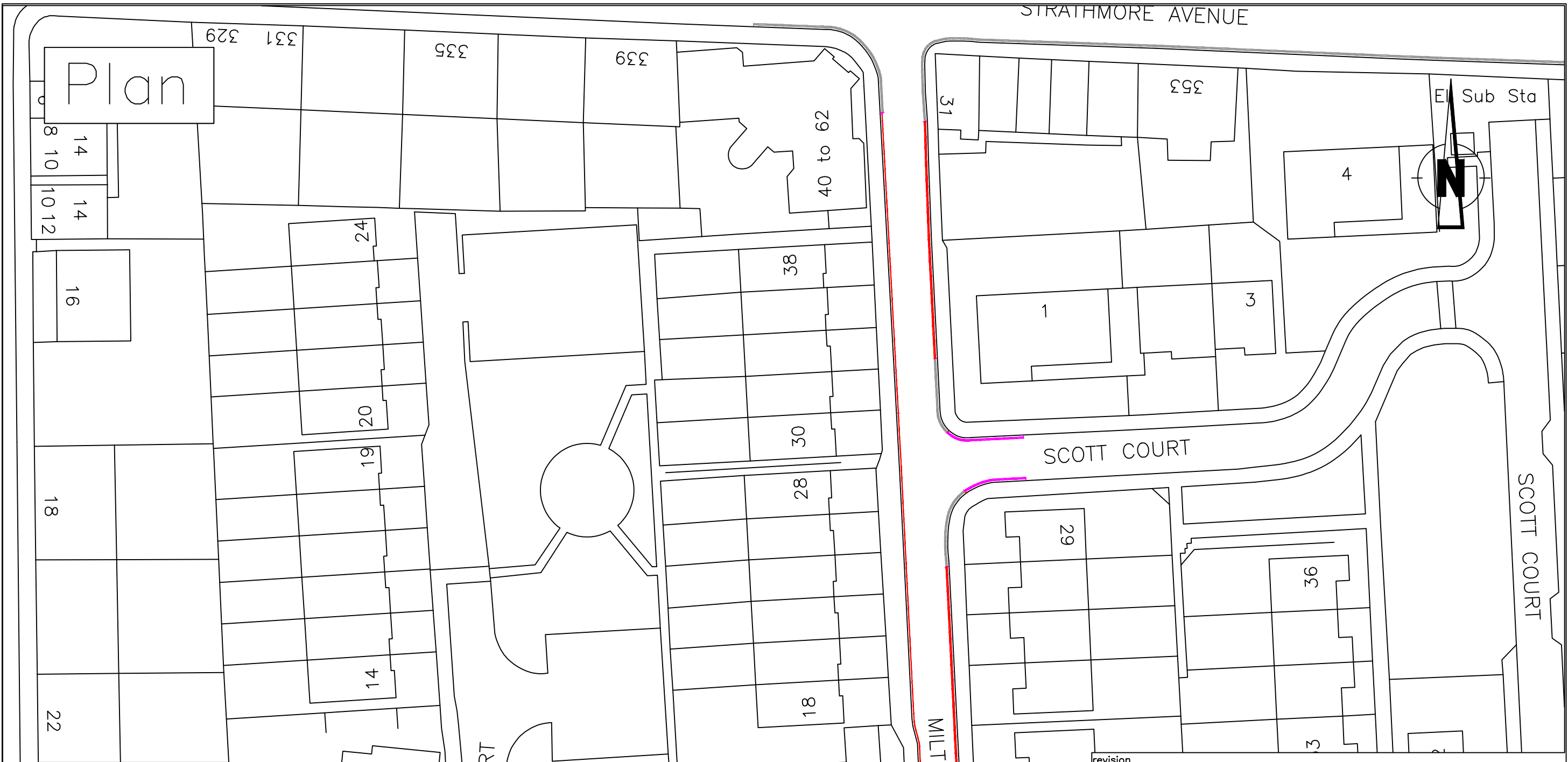
17

LEGEND




Proposed Limited Waiting
45mins, No Return 75mins

Reproduced by permission of Ordnance Survey on behalf of HMSO. ©
Crown copyright and database right 2009. All rights reserved. Ordnance
Survey Licence number 100023371.



Plan

LEGEND

-  No Waiting At Any Time To Be Removed
-  Proposed No Waiting At Any Time
-  No Waiting, Mon-Sat, 8am-6pm To Be Removed
-  Existing No Waiting At Any Time

revision					
Drawn	Checked	Drg.No.	Project No.	Scale	Date
S.S		22	T-10-12-02	1:1250	23.11.10

Dundee City Council
 (Variation of Waiting Restrictions) (No 3)
 ORDER 2011



Planning and Transportation Department. Director Mike Galloway
 Tayside House, Crichton Street, Dundee DD1 3RE

Reproduced by permission of Ordnance Survey on behalf of HMSO. © Crown copyright and database right 2008. All rights reserved. Ordnance Survey Licence number 100023371

Plan

PERTH ROAD

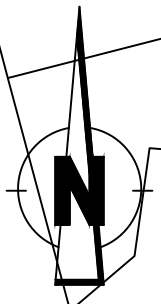
PENNYCOOK LANE

UNION PL

159

153

151








270 272

268
266

264
262

BUS STOP

LEGEND

-  Existing No Waiting At Any Time
-  No Waiting At Any Time To Be Removed
-  Proposed Limited Waiting 45mins, No Return 75mins
-  Existing Bus Stop Clearway
-  Existing Pedestrian Crossing

Reproduced by permission of Ordnance Survey on behalf of HMSO. © Crown copyright and database right 2009. All rights reserved. Ordnance Survey Licence number 100023371.

revision					
Drawn	Checked	Drg.No.	Project No.	Scale	Date
S.S		23	T-10-12-02	1:200	23.11.10

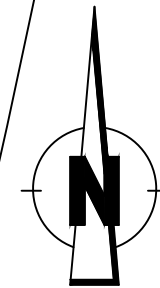
Dundee City Council
 (Variation of Waiting Restrictions)
 ORDER 2012



Planning and Transportation Department. Director Mike Galloway
 Tayside House, Crichton Street, Dundee DD1 3RE

Plan

Car Park



North End Football Ground

Club

Smithy

Contractors Yard

10

2

12

FAIRFIELD STREET

11

Works

4

revision

Drawn	Checked	Drg.No.	Project No.	Scale	Date
S.S		24	T-10-12-02	1:500	23.11.10



Dundee City Council
 (Variation of Waiting Restrictions)
 ORDER 2012



Planning and Transportation

Planning and Transportation Department. Director Mike Galloway
 Tayside House, Crichton Street, Dundee DD1 3RE

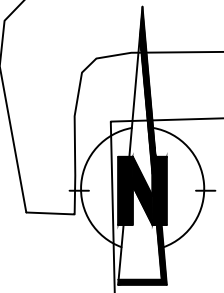
LEGEND

-  Existing No Waiting At Any Time
-  Proposed No Waiting At Any Time

Reproduced by permission of Ordnance Survey on behalf of HMSO. ©
 Crown copyright and database right 2009. All rights reserved. Ordnance
 Survey Licence number 100023371.

Plan

Church

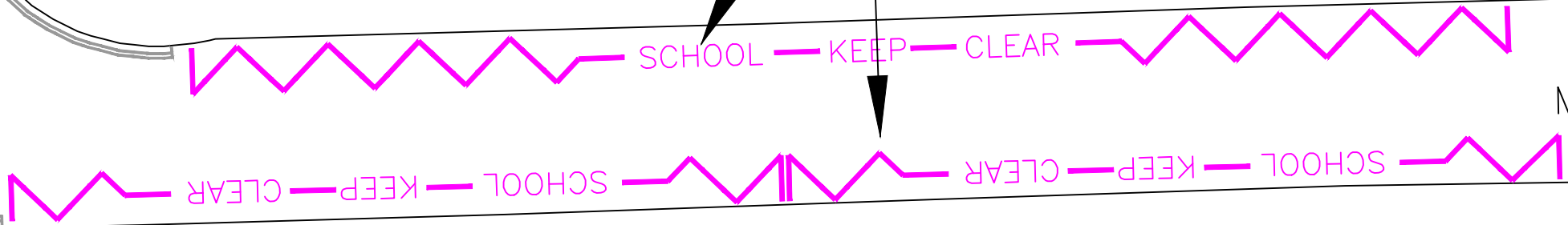


Approximate location of School Keep Clear Markings


Marryat Street to be added to School Keep Clear Traffic Regulation Order

CAIRD AVENUE

MARRYAT STREET



LEGEND

-  Existing Lining
-  Proposed Lining

Reproduced by permission of Ordnance Survey on behalf of HMSO. © Crown copyright and database right 2009. All rights reserved. Ordnance Survey Licence number 100023371.

revision					
Drawn	Checked	Drg.No.	Project No.	Scale	Date
S.S		27	T-10-12-02	1:500	23.11.10

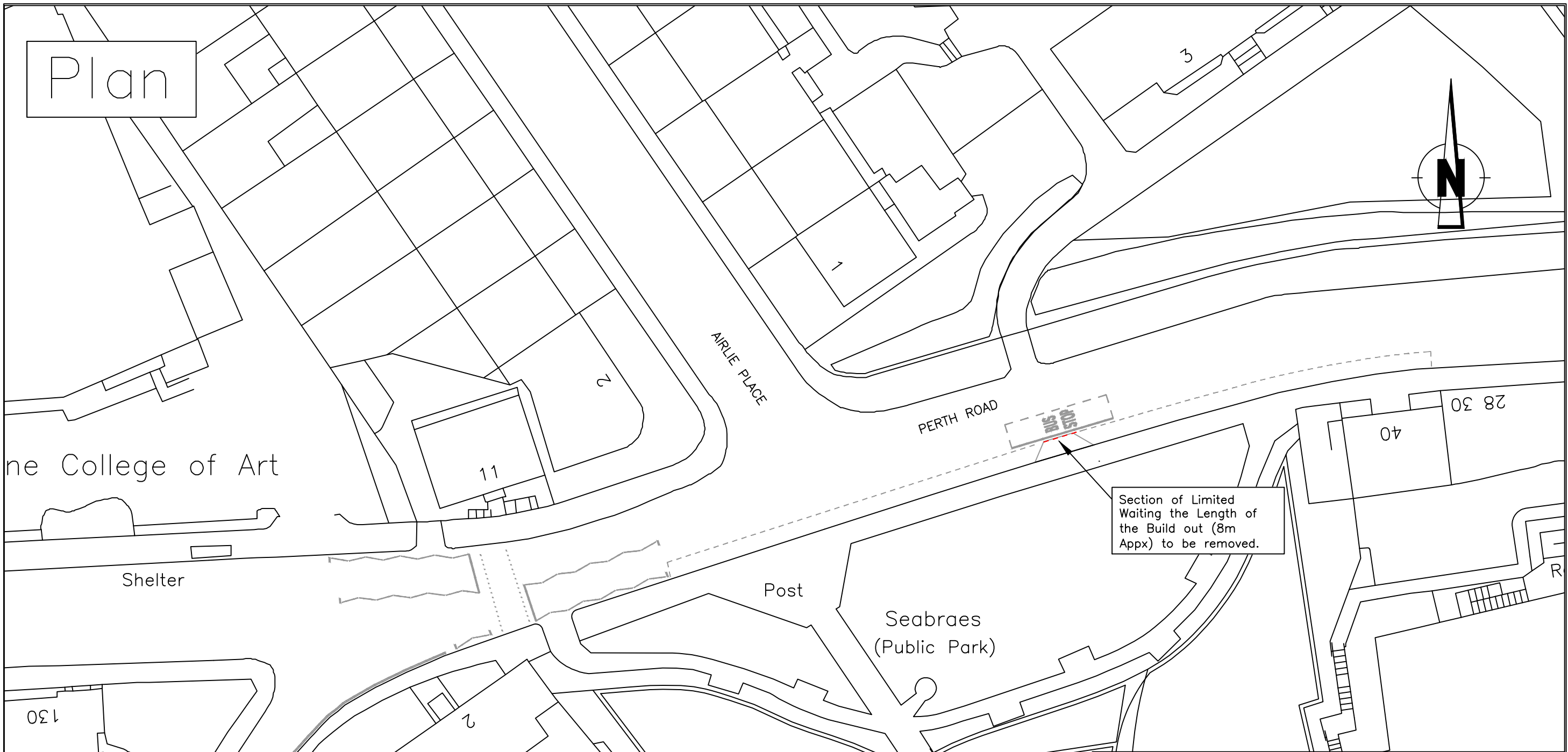
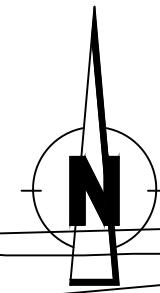
Dundee City Council
(Variation of Waiting Restrictions)
ORDER 2012



Planning and Transportation Department. Director Mike Galloway
Tayside House, Crichton Street, Dundee DD1 3RE

Centre

Plan



LEGEND

-  Existing No Waiting At Any Time
-  Limited Waiting 45mins, No Return
75mins To Be Removed
-  Existing Bus Stop Clearway
-  Existing Pedestrian Crossing

revision					
Drawn	Checked	Drg.No.	Project No.	Scale	Date
S.S		28	T-10-12-02	1:500	23.11.10

Dundee City Council
 (Variation of Waiting Restrictions)
 ORDER 2012



Planning and Transportation

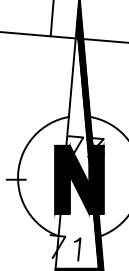
Planning and Transportation Department. Director Mike Galloway
 Tayside House, Crichton Street, Dundee DD1 3RE

Reproduced by permission of Ordnance Survey on behalf of HMSO. Crown copyright and database right 2009. All rights reserved. Ordnance Survey Licence number 100023371.

Plan

BLACKNESS ROAD

URQUHART STREET



AI - Maktoum Institute



St Joseph's RC Church

Bellfield Nursery School

WILKIE'S LANE

E

LEGEND

-  Existing No Waiting At Any Time
-  Proposed No Waiting At Any Time

Reproduced by permission of Ordnance Survey on behalf of HMSO. © Crown copyright and database right 2009. All rights reserved. Ordnance Survey Licence number 100023371.

Playin

revision					
Drawn	Checked	Drg.No.	Project No.	Scale	Date
S.S		29	T-10-12-02	1:500	23.11.10

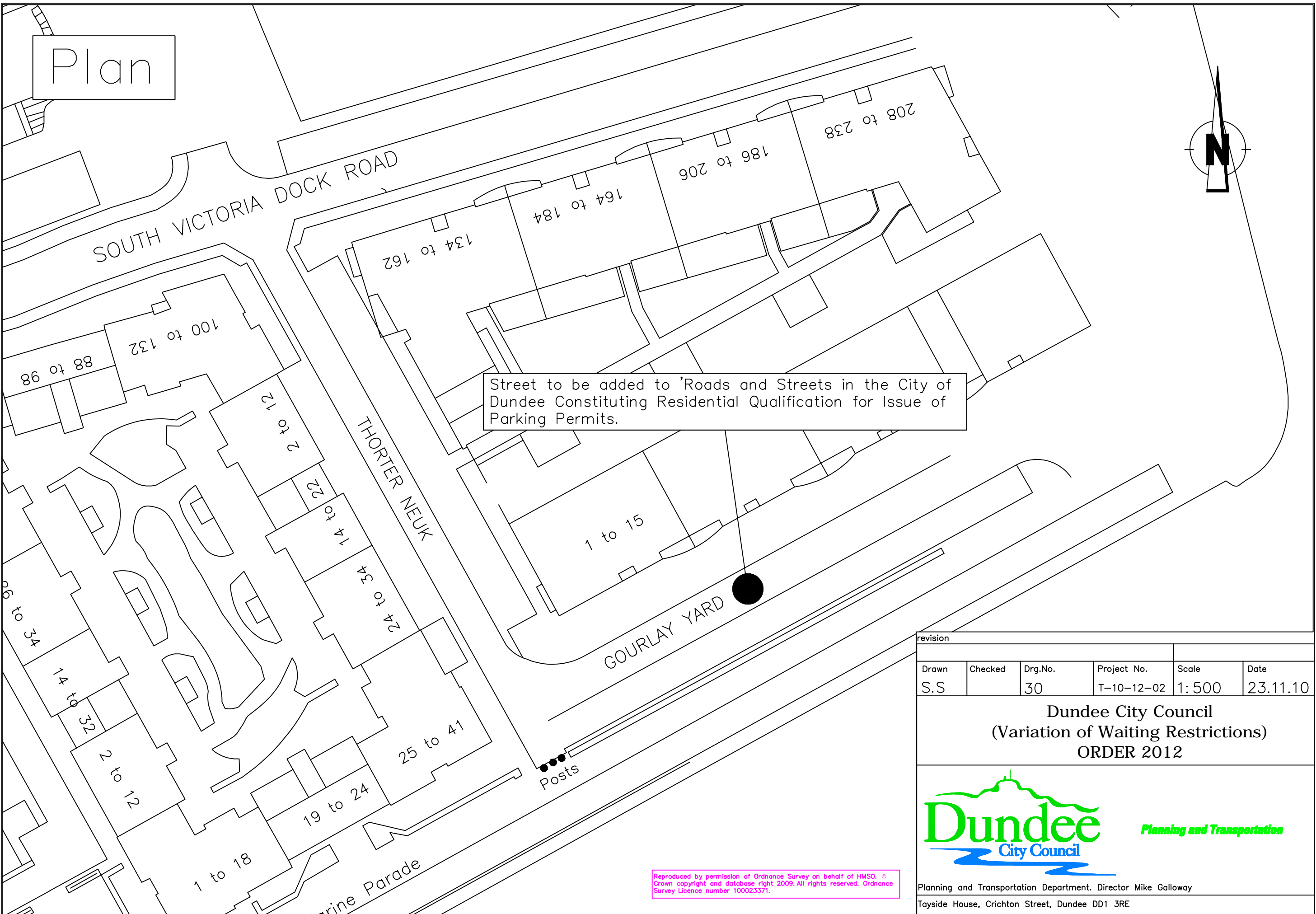
Dundee City Council
 (Variation of Waiting Restrictions)
 ORDER 2012



Planning and Transportation

Planning and Transportation Department. Director Mike Galloway
Tayside House, Crichton Street, Dundee DD1 3RE

Plan



Street to be added to 'Roads and Streets in the City of Dundee Constituting Residential Qualification for Issue of Parking Permits.

revision					
Drawn	Checked	Drg.No.	Project No.	Scale	Date
S.S		30	T-10-12-02	1:500	23.11.10

Dundee City Council
(Variation of Waiting Restrictions)
ORDER 2012



Planning and Transportation

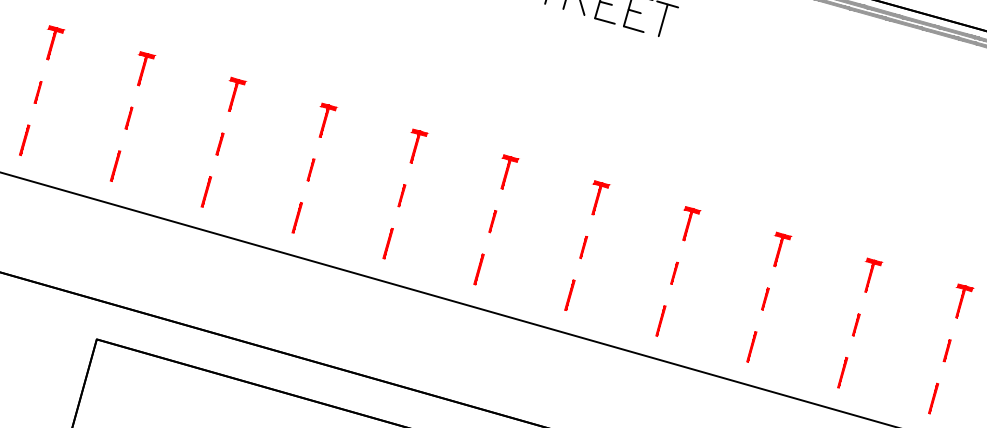
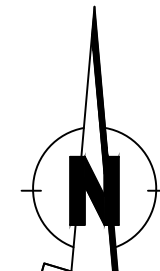
Planning and Transportation Department. Director Mike Galloway
Tayside House, Crichton Street, Dundee DD1 3RE

Reproduced by permission of Ordnance Survey on behalf of HMSO. © Crown copyright and database right 2009. All rights reserved. Ordnance Survey Licence number 100023371.

Plan

CLAYPOTTS ROAD

CAMPERDOWN STREET



LEGEND

| | Existing No Waiting At Any Time

| | Limited Waiting, 2hrs, No Return
75mins To Be Removed

Reproduced by permission of Ordnance Survey on behalf of HMSO. ©
Crown copyright and database right 2009. All rights reserved. Ordnance
Survey Licence number 100023371.

revision

Drawn	Checked	Drg.No.	Project No.	Scale	Date
S.S		31	T-10-12-02	1:500	23.11.10

Dundee City Council
(Variation of Waiting Restrictions)
ORDER 2012



Planning and Transportation

Planning and Transportation Department. Director Mike Galloway
Tayside House, Crichton Street, Dundee DD1 3RE