





Legend

-  Proposed 'At Any Time' Restriction
-  Proposed 'On Road / On Footway Parking' Exemption (Residual Footway Width < 1.5m)
- No proposed lining, signs only
-  Length 95m
-  2 x Signs

Sign to
diag 667



Sign to
diag 667.2



Reproduced by permission of Ordnance Survey on behalf of HMSO. © Crown copyright and database right 2023. All rights reserved. Ordnance Survey Licence number 100023371.

revision

Drawn	Checked	Drg.No.	Project No.	Scale	Date
S.S.	R.T.	1.	P.P.E.O -2023	1:1000	28.02.23.

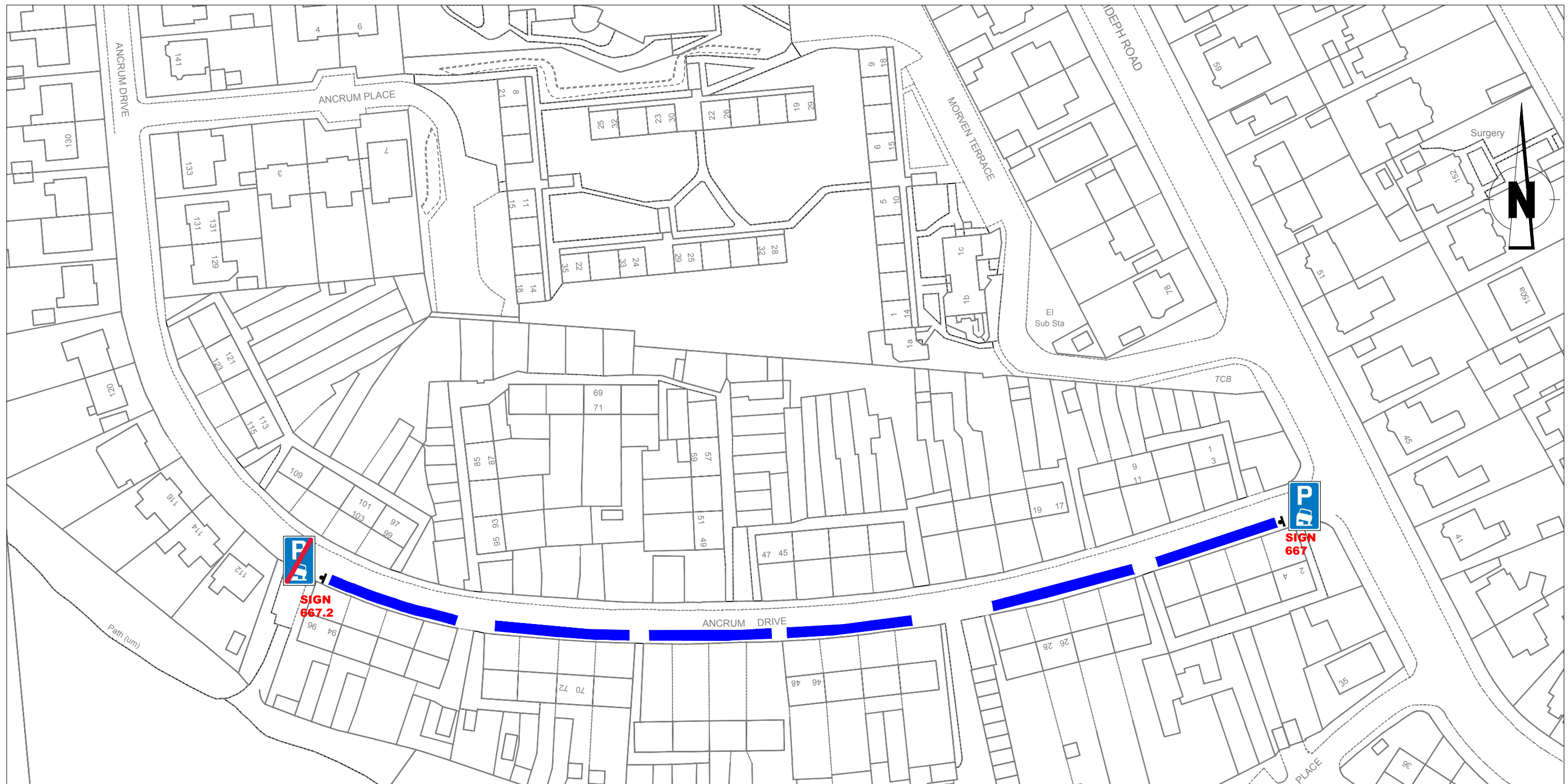
Dundee City Council
(Footway Parking)
(Exemptions)
(Alpin Tce)
Order 2023



City Development Department

City Development Department. Director Robin Presswood

Dundee House, 50 North Lindsay Street, Dundee DD1 1QE



Legend



Proposed 'On Road / On Footway Parking' Exemption
(Residual Footway Width < 1.5m)

No proposed lining, signs only

Length 215m

2 x Signs



SIGN to
diag 667



SIGN to
diag 667.2



Reproduced by permission of Ordnance Survey on behalf of HMSO. ©
Crown copyright and database right 2023. All rights reserved. Ordnance
Survey Licence number 100023371.

revision

Drawn	Checked	Drng.No.	Project No.	Scale	Date
R.T.	E.G.	2.	P.P.E.O -2023	1:1000	28.03.23.

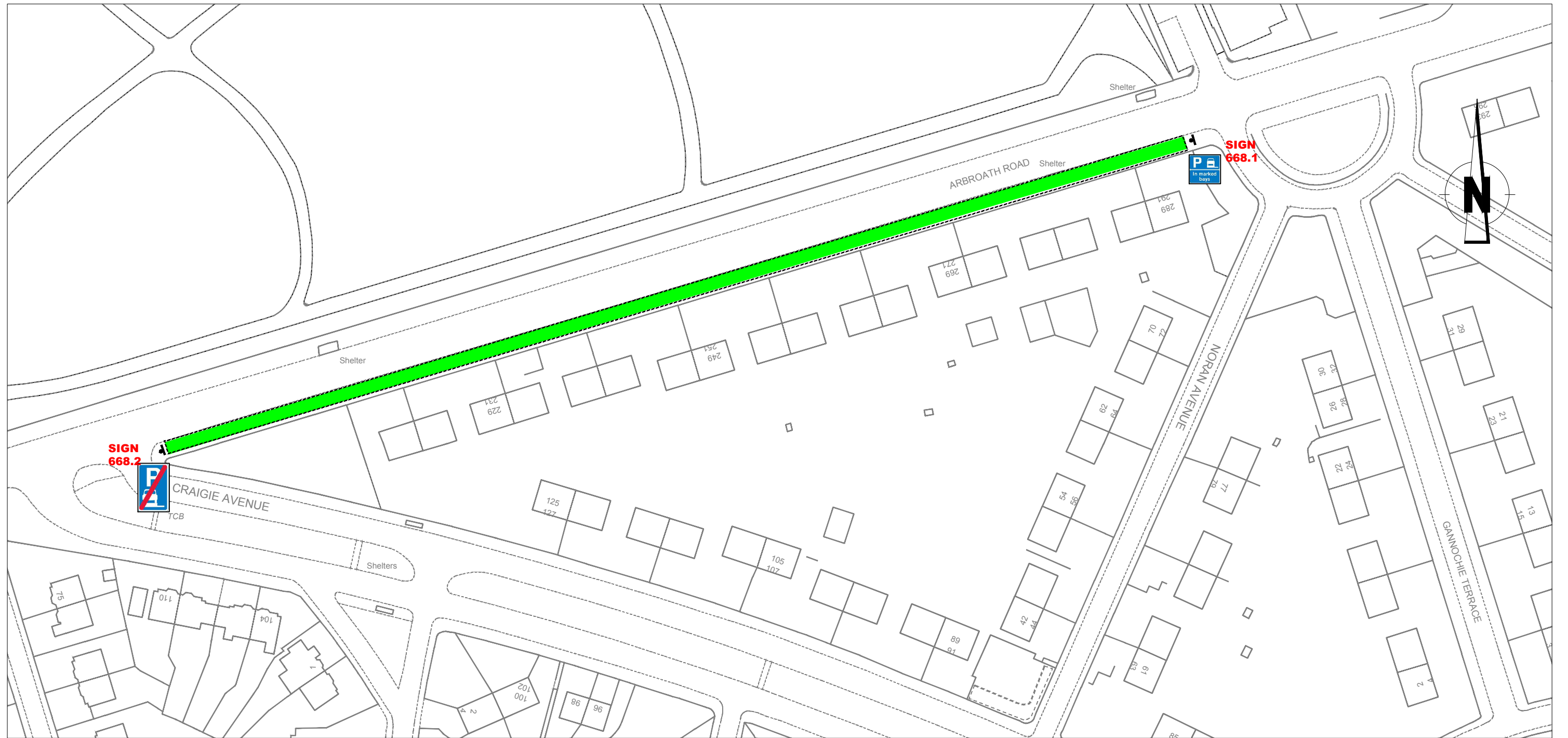
Dundee City Council
(Footway Parking)
(Exemptions)
(Antrum Dr)
Order 2023





City Development Department

City Development Department. Director Robin Presswood

Dundee House, 50 North Lindsay Street, Dundee DD1 1QE



Legend


-  Proposed 'On Footway Parking' Exemption
Length 271m
-  2 x Signs

SIGN A
diag 668.1




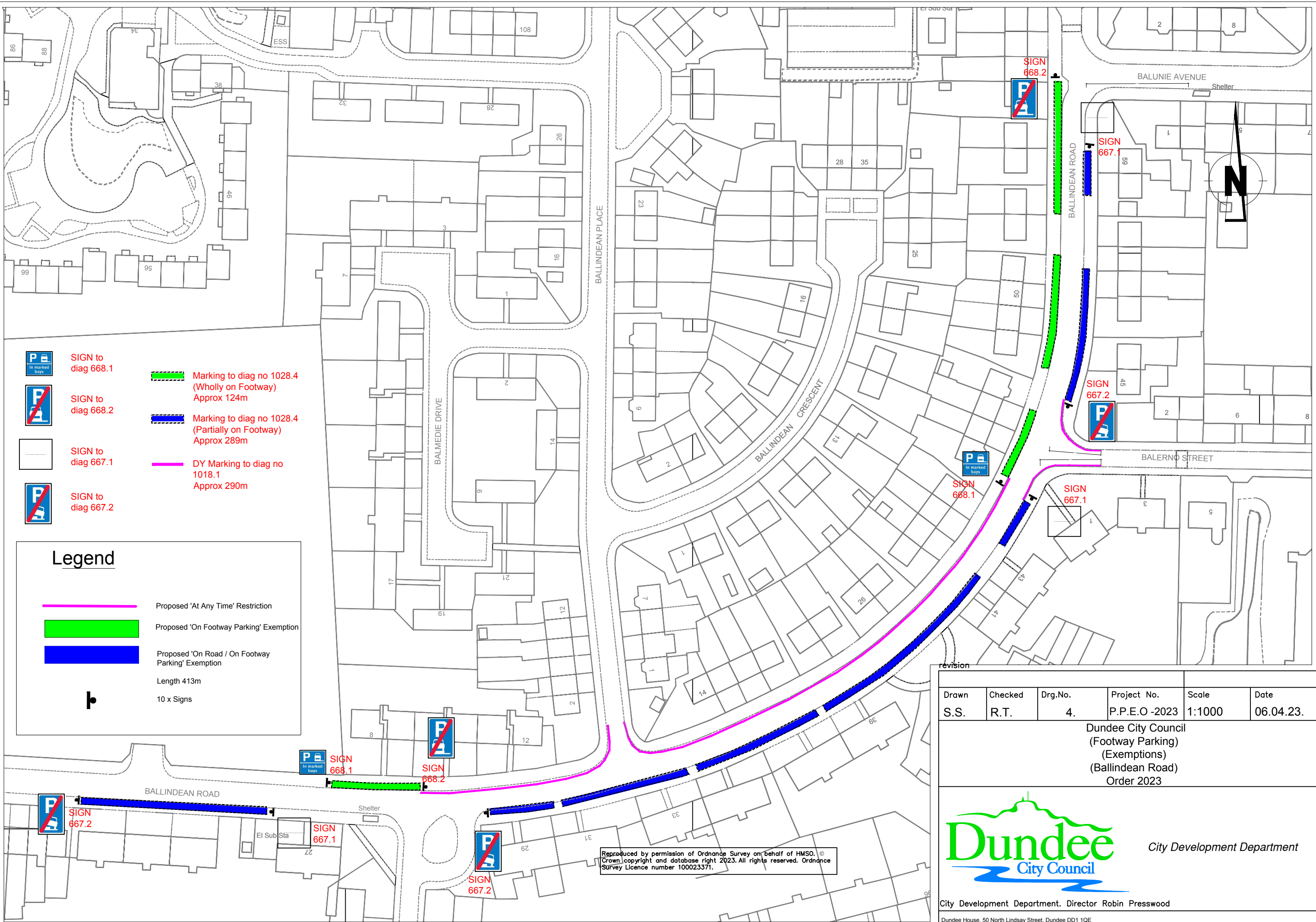
SIGN B
diag 668.2










 Marking to diag no 1028.4
(Wholly on Footway)
Approx 271m

Reproduced by permission of Ordnance Survey on behalf of HMSO. ©
Crown copyright and database right 2023. All rights reserved. Ordnance
Survey Licence number 100023371.

revision					
Drawn	Checked	Drg.No.	Project No.	Scale	Date
R.T.	E.G.	3.	P.P.E.O -2023	1:1000	28.03.23.
Dundee City Council (Footway Parking) (Exemptions) (Arbroath Rd) Order 2023					
			City Development Department		
City Development Department. Director Robin Presswood					
Dundee House, 50 North Lindsay Street, Dundee DD1 1QE					




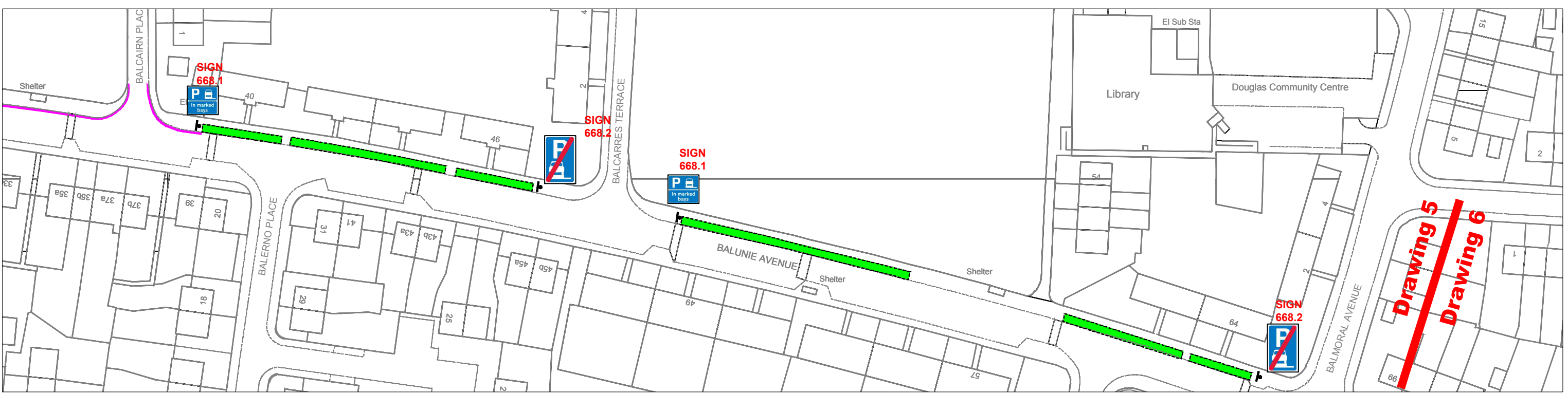
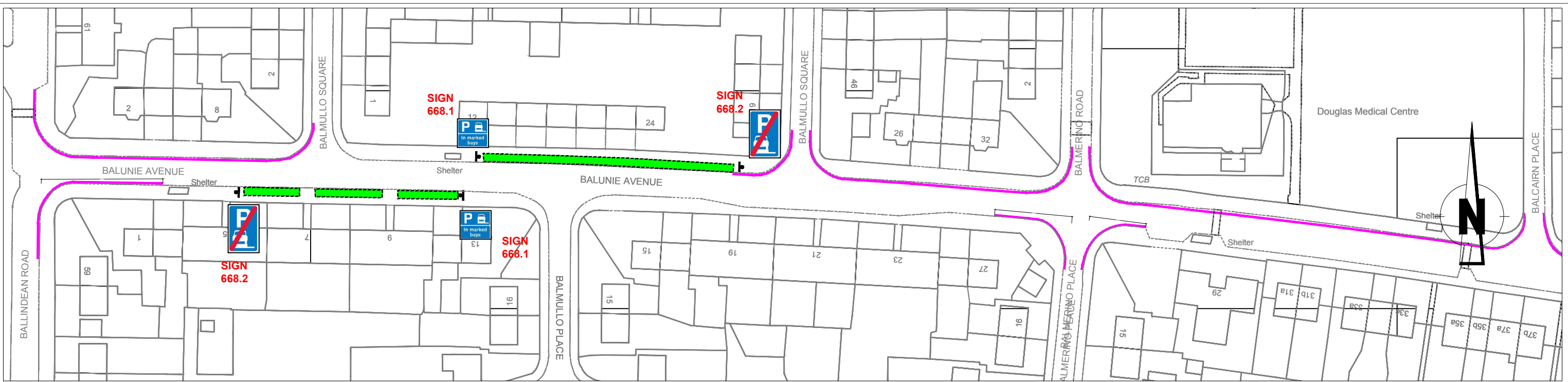
-  SIGN to diag 668.1
-  SIGN to diag 668.2
-  SIGN to diag 667.1
-  SIGN to diag 667.2
-  Marking to diag no 1028.4 (Wholly on Footway) Approx 124m
-  Marking to diag no 1028.4 (Partially on Footway) Approx 289m
-  DY Marking to diag no 1018.1 Approx 290m

Legend

-  Proposed 'At Any Time' Restriction
-  Proposed 'On Footway Parking' Exemption
-  Proposed 'On Road / On Footway Parking' Exemption
-  Length 413m
-  10 x Signs

Reproduced by permission of Ordnance Survey on behalf of HMSO. © Crown copyright and database right 2023. All rights reserved. Ordnance Survey Licence number 100023371.

revision					
Drawn S.S.	Checked R.T.	Drg.No. 4.	Project No. P.P.E.O -2023	Scale 1:1000	Date 06.04.23.
Dundee City Council (Footway Parking) (Exemptions) (Ballindean Road) Order 2023					
			City Development Department		
City Development Department. Director Robin Presswood Dundee House, 50 North Lindsay Street, Dundee DD1 1QE					



Drawing 5
Drawing 6

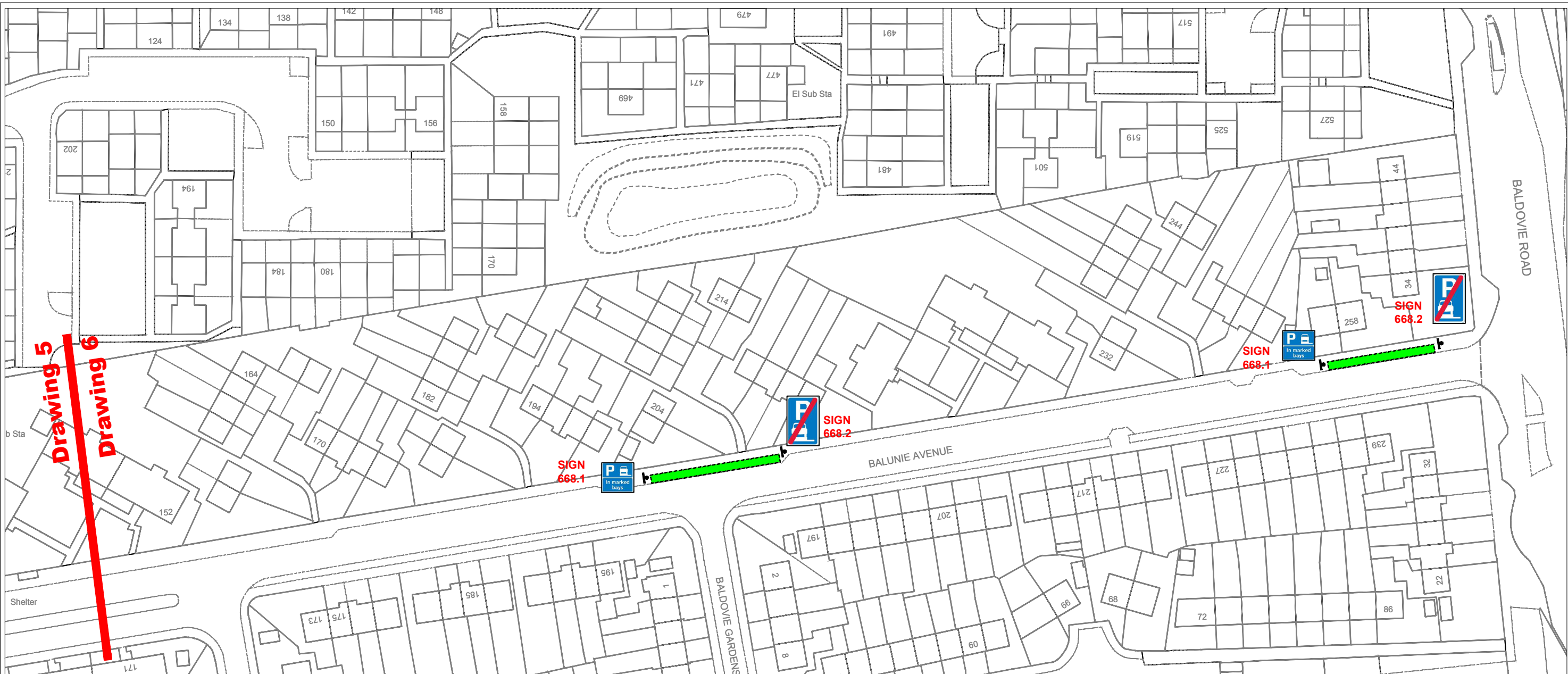
Legend

- Proposed 'At Any Time' Restriction
- Proposed 'On Footway Parking' Exemption
Length 300m
- 8 x Signs



- SIGN to diag 668.1
- SIGN to diag 668.2
- Marking to diag no 1028.4
(Wholly on Footway)
Approx 300m
- DY Marking to diag no 1018.1
Approx 444m




Reproduced by permission of Ordnance Survey on behalf of HMSO. © Crown copyright and database right 2023. All rights reserved. Ordnance Survey Licence number 100023371.

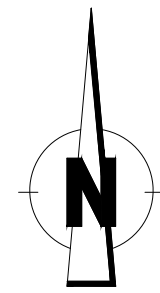
revision					
Drawn	Checked	Drg.No.	Project No.	Scale	Date
S.S.	R.T.	5.	P.P.E.O -2023	1:1000	06.04.23.
Dundee City Council (Footway Parking) (Exemptions) (Balunie Ave) Dwg 1 of 2 Order 2023					
			City Development Department		
City Development Department, Director Robin Presswood Dundee House, 50 North Lindsay Street, Dundee DD1 1QE					



Legend

-  Proposed 'Footway Parking' Exemption
Length 60m
-  4 x Signs

-  SIGN to diag 668.1
-  SIGN to diag 668.2
-  Marking to diag no 1028.4 (Wholly on Footway) Approx 60m




Reproduced by permission of Ordnance Survey on behalf of HMSO. © Crown copyright and database right 2023. All rights reserved. Ordnance Survey Licence number 100023371.

revision

Drawn S.S.	Checked R.T.	Drg.No. 6.	Project No. P.P.E.O -2023	Scale 1:1000	Date 06.04.23.
---------------	-----------------	---------------	------------------------------	-----------------	-------------------

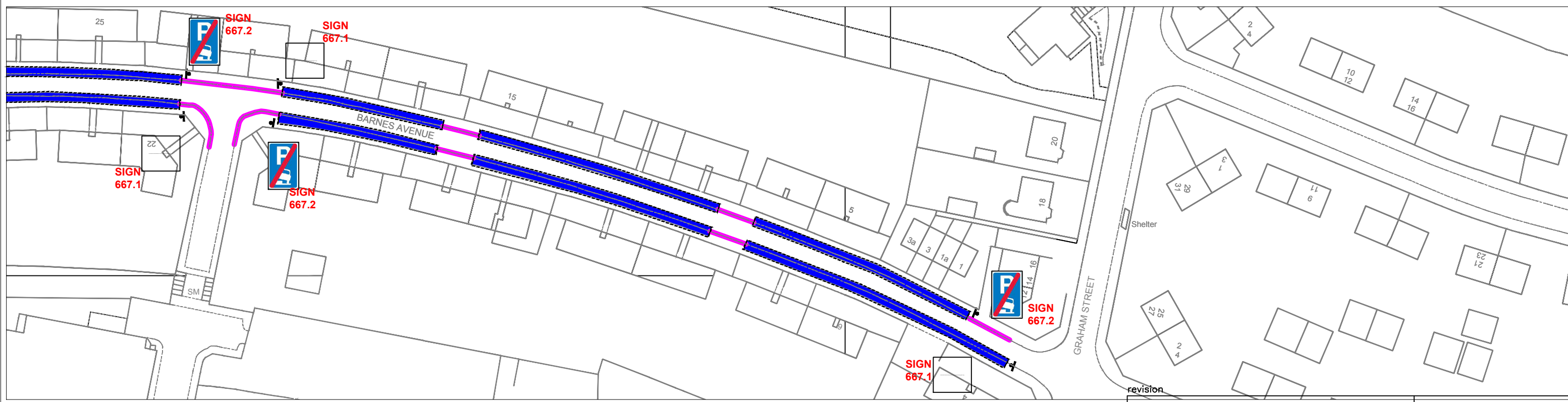
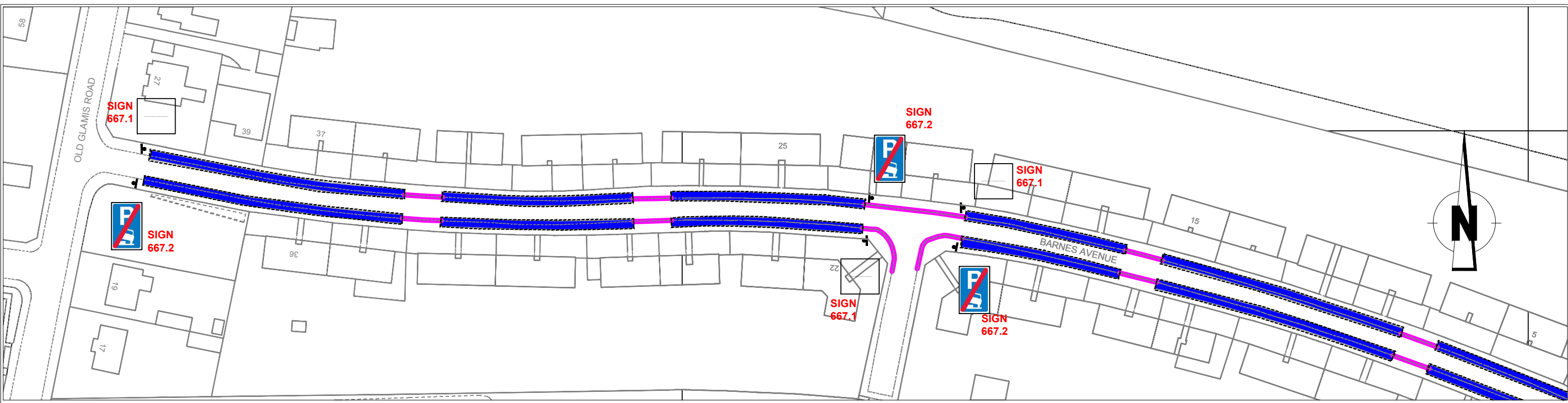
Dundee City Council
(Footway Parking)
(Exemptions)
(Balunie Ave) Dwg 2 of 2
Order 2023






City Development Department





City Development Department. Director Robin Presswood

Dundee House, 50 North Lindsay Street, Dundee DD1 1QE



Legend

-  Proposed 'At Any Time' Restriction
-  Proposed 'On Road/On Footway Parking' Exemption
Length 690m
-  8 x Signs

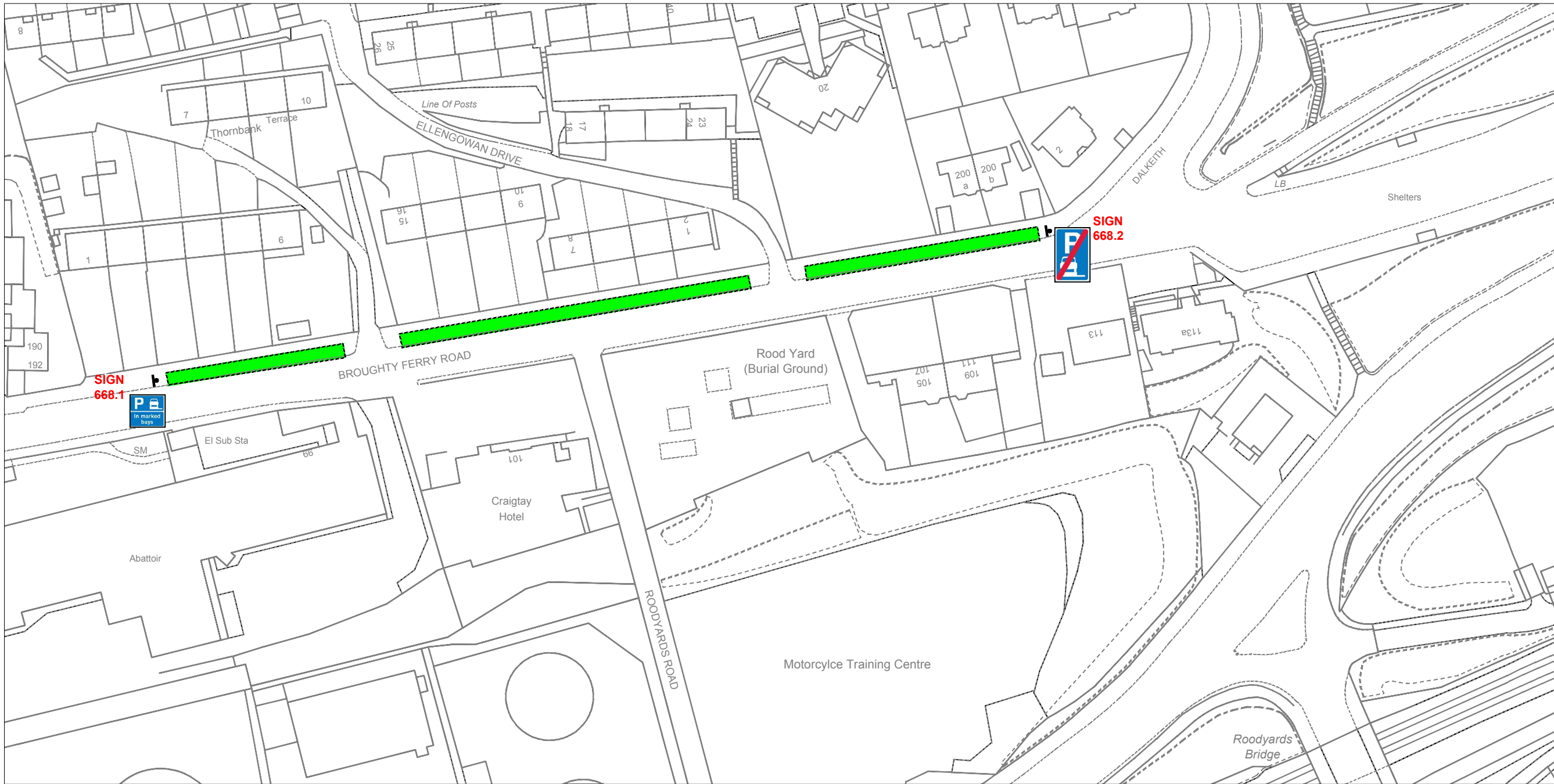
-  SIGN to diag 667.1
-  SIGN to diag 667.2
-  Marking to diag no 1028.4 (Partially on Footway) Approx 690m
-  DY Marking to diag no 1018.1 Approx 153m

Drawn	Checked	Drg.No.	Project No.	Scale	Date
S.S.	R.T.	7.	P.P.E.O -2023	1:1000	28.02.23.

Dundee City Council
 (Footway Parking)
 (Exemptions)
 (Barnes Avenue)
 Order 2023



Reproduced by permission of Ordnance Survey on behalf of HMSO. © Crown copyright and database right 2023. All rights reserved. Ordnance Survey Licence number 100023371.



Legend



Proposed 'On Footway Parking' Exemption

Length 175m



2 x Signs



SIGN to
diag 668.1



SIGN to
diag 668.2



Marking to diag no 1028.4
(Wholly on Footway)
Approx 175m

revision

Drawn	Checked	Drg.No.	Project No.	Scale	Date
R.T.	E.G.	9.	P.P.E.O -2023	1:1000	28.03.23.

Dundee City Council
(Footway Parking)
(Exemptions)
(Broughty Ferry Rd)
Order 2023

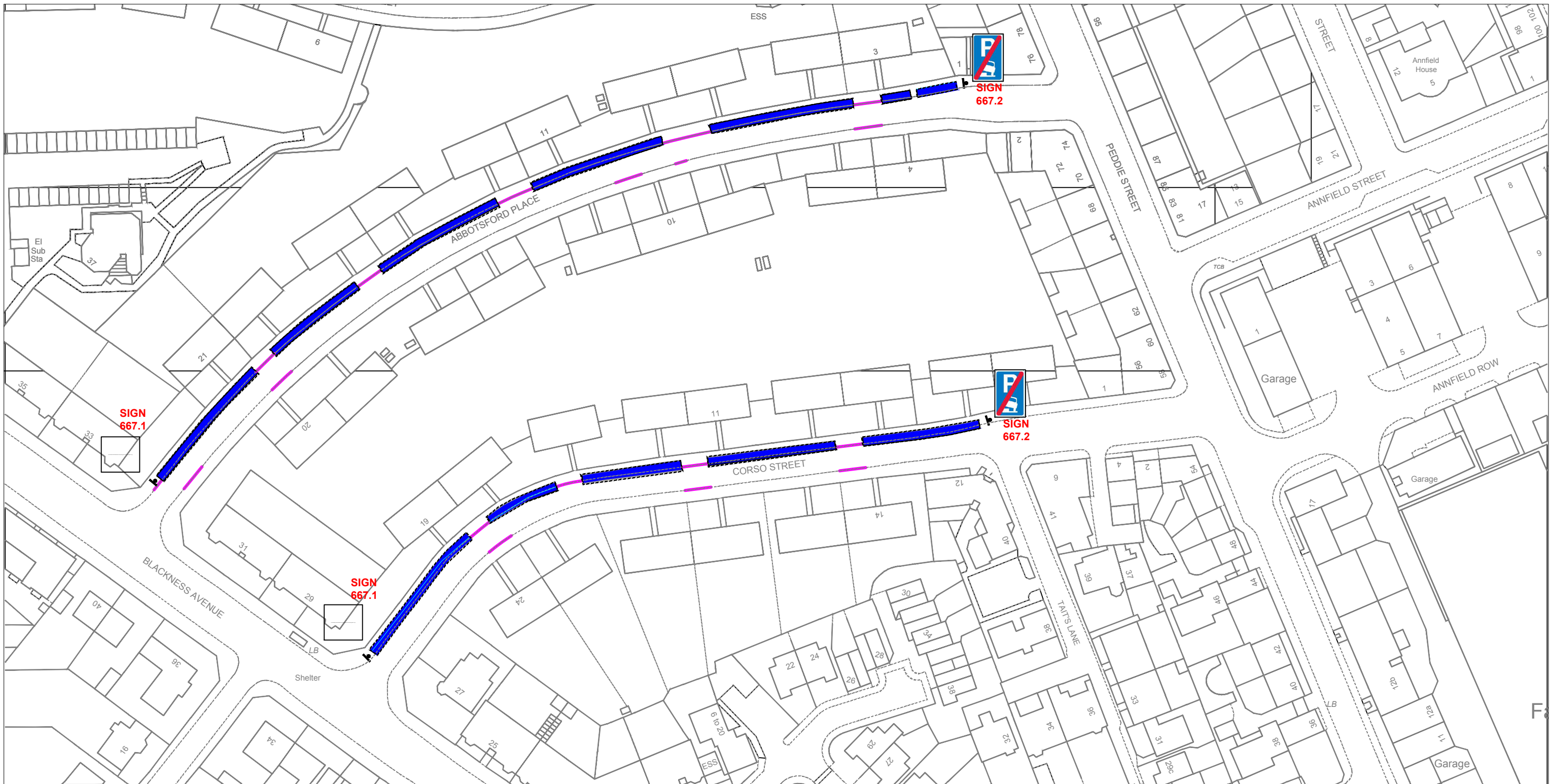


City Development Department




Reproduced by permission of Ordnance Survey on behalf of HMSO. ©
Crown copyright and database right 2023. All rights reserved. Ordnance
Survey Licence number 100023371.





City Development Department. Director Robin Presswood

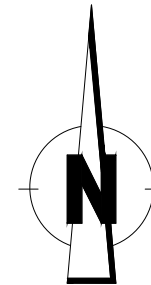
Dundee House, 50 North Lindsay Street, Dundee DD1 1QE



Legend

-  Proposed 'At Any Time' Restriction
-  Proposed 'On Road/On Footway Parking' Exemption
Length 345m
-  4 x Signs

-  SIGN to diag 667.1
-  SIGN to diag 667.2
-  Marking to diag no 1028.4 (Partially on Footway) Approx 345m
-  DY Marking to diag no 1018.1 Approx 127m



Reproduced by permission of Ordnance Survey on behalf of HMSO. © Crown copyright and database right 2023. All rights reserved. Ordnance Survey Licence number 100023371.

revision

Drawn	Checked	Drg.No.	Project No.	Scale	Date
S.S.	R.T.	10.	P.P.E.O -2023	1:1000	28.02.23.

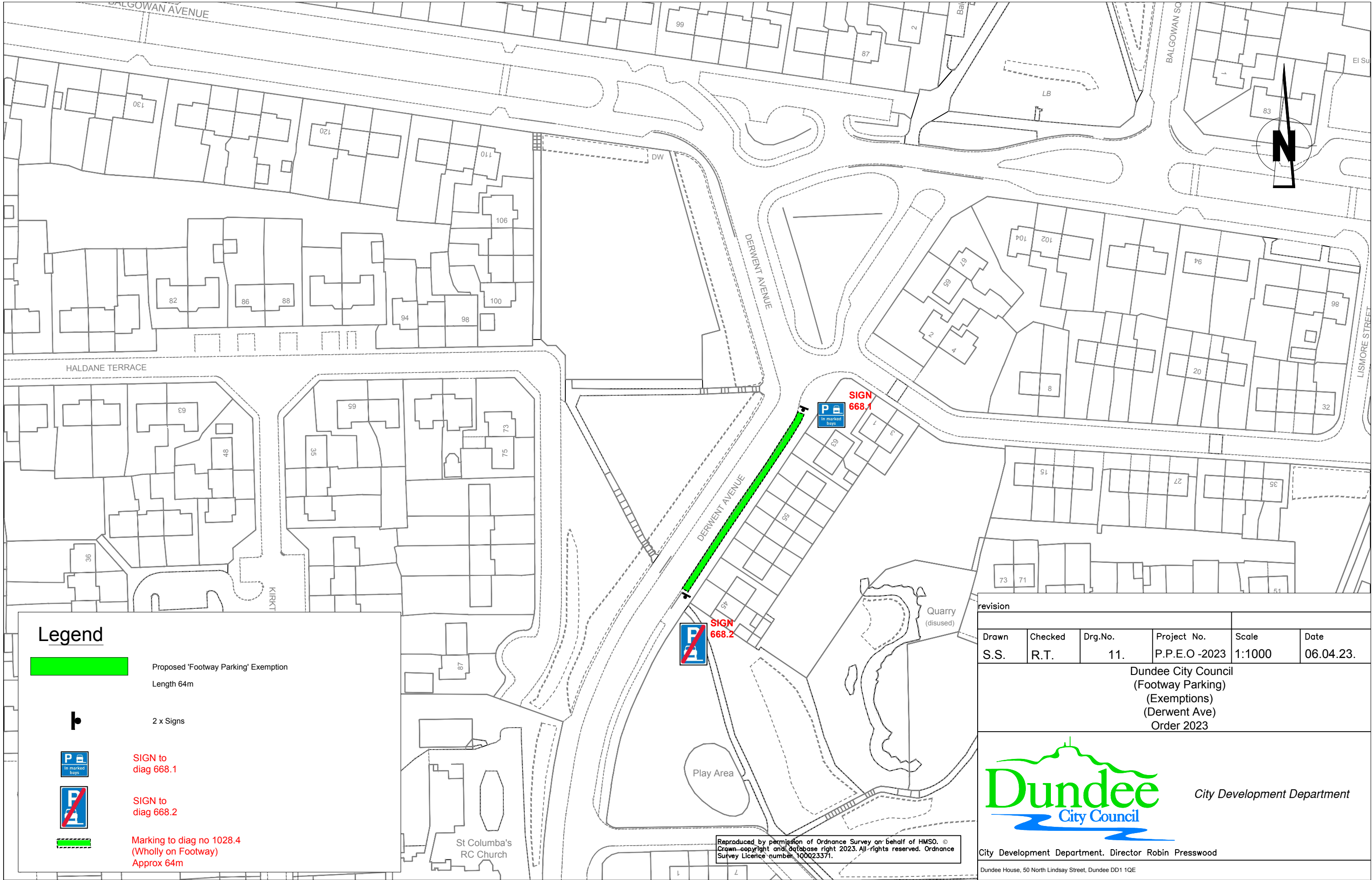
Dundee City Council
 (Footway Parking)
 (Exemptions)
 (Corso St & Abbotsford PI)
 Order 2023








City Development Department

City Development Department. Director Robin Presswood

Dundee House, 50 North Lindsay Street, Dundee DD1 1QE



Legend

-  Proposed 'Footway Parking' Exemption
Length 64m
-  2 x Signs
-  SIGN to
diag 668.1
-  SIGN to
diag 668.2
-  Marking to diag no 1028.4
(Wholly on Footway)
Approx 64m

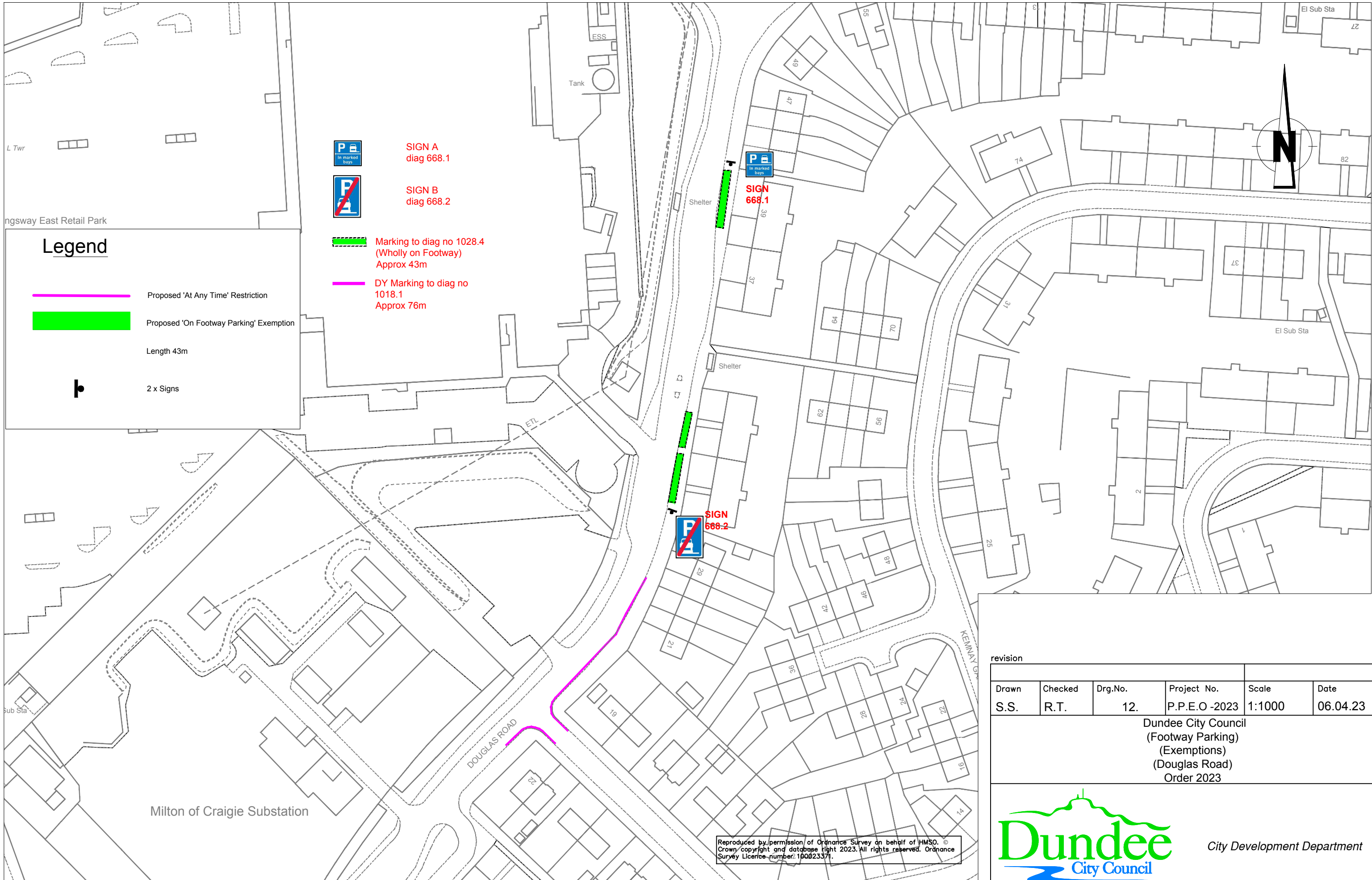
revision					
Drawn	Checked	Drg.No.	Project No.	Scale	Date
S.S.	R.T.	11.	P.P.E.O -2023	1:1000	06.04.23.

Dundee City Council
(Footway Parking)
(Exemptions)
(Derwent Ave)
Order 2023







City Development Department. Director Robin Presswood
Dundee House, 50 North Lindsay Street, Dundee DD1 1QE

Reproduced by permission of Ordnance Survey on behalf of HMSO. ©
Crown copyright and database right 2023. All rights reserved. Ordnance
Survey Licence number: 100023371.



Legend

-  Proposed 'At Any Time' Restriction
-  Proposed 'On Footway Parking' Exemption
Length 43m
-  2 x Signs

-  SIGN A
diag 668.1
-  SIGN B
diag 668.2
-  Marking to diag no 1028.4
(Wholly on Footway)
Approx 43m
-  DY Marking to diag no
1018.1
Approx 76m

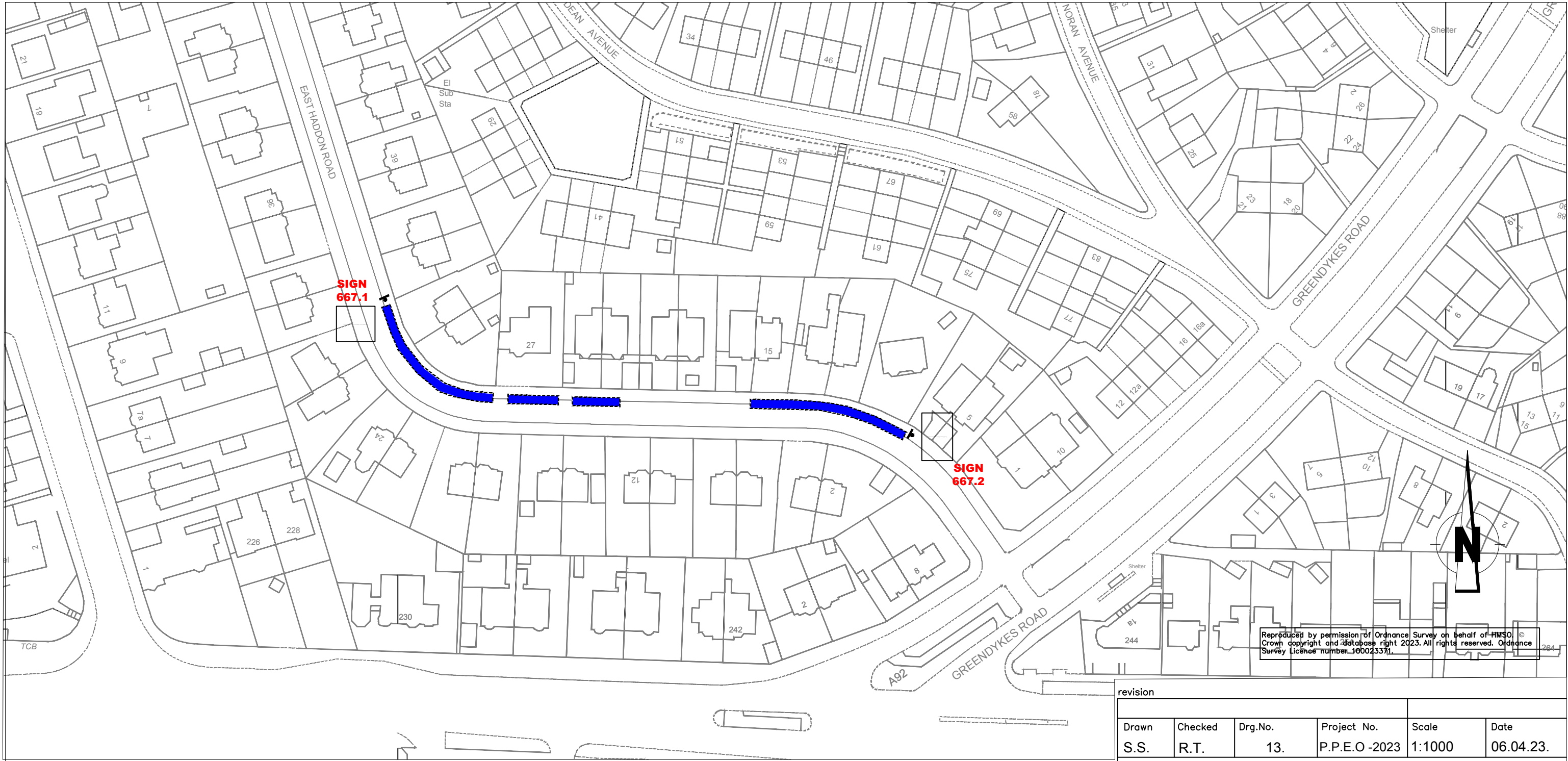
revision					
Drawn	Checked	Drg.No.	Project No.	Scale	Date
S.S.	R.T.	12.	P.P.E.O -2023	1:1000	06.04.23

Dundee City Council
 (Footway Parking)
 (Exemptions)
 (Douglas Road)
 Order 2023



City Development Department



Reproduced by permission of Ordnance Survey on behalf of HMSO. © Crown copyright and database right 2023. All rights reserved. Ordnance Survey Licence number: 100023371.



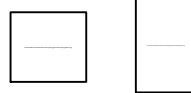
Reproduced by permission of Ordnance Survey on behalf of HMSO. © Crown copyright and database right 2023. All rights reserved. Ordnance Survey Licence number: 100023371.


revision					
Drawn	Checked	Drg.No.	Project No.	Scale	Date
S.S.	R.T.	13.	P.P.E.O -2023	1:1000	06.04.23.

Legend

-  Proposed 'On Road / On Footway Parking' Exemption
Length 106m
-  2 x Signs

SIGN A SIGN B
DIAG 667.1A DIAG 667.2



 Marking to diag no 1028.4
(Partially on Footway)
Approx 106m

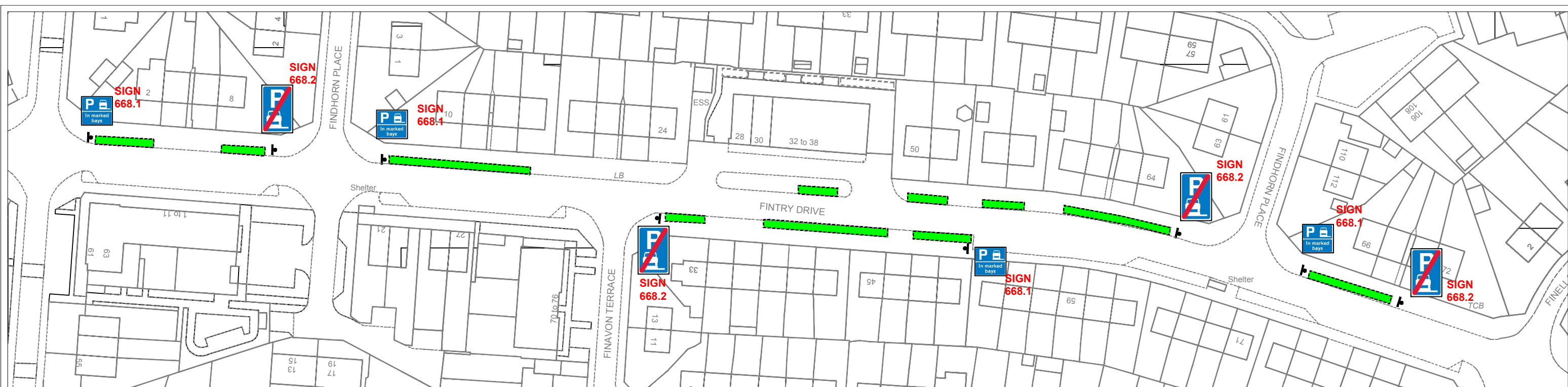
Dundee City Council
(Footway Parking)
(Exemptions)
(East Haddon Road)
Order 2023



City Development Department






City Development Department. Director Robin Presswood

Dundee House, 50 North Lindsay Street, Dundee DD1 1QE



Reproduced by permission of Ordnance Survey on behalf of HMSO. © Crown copyright and database right 2023. All rights reserved. Ordnance Survey Licence number 100023371.

Legend

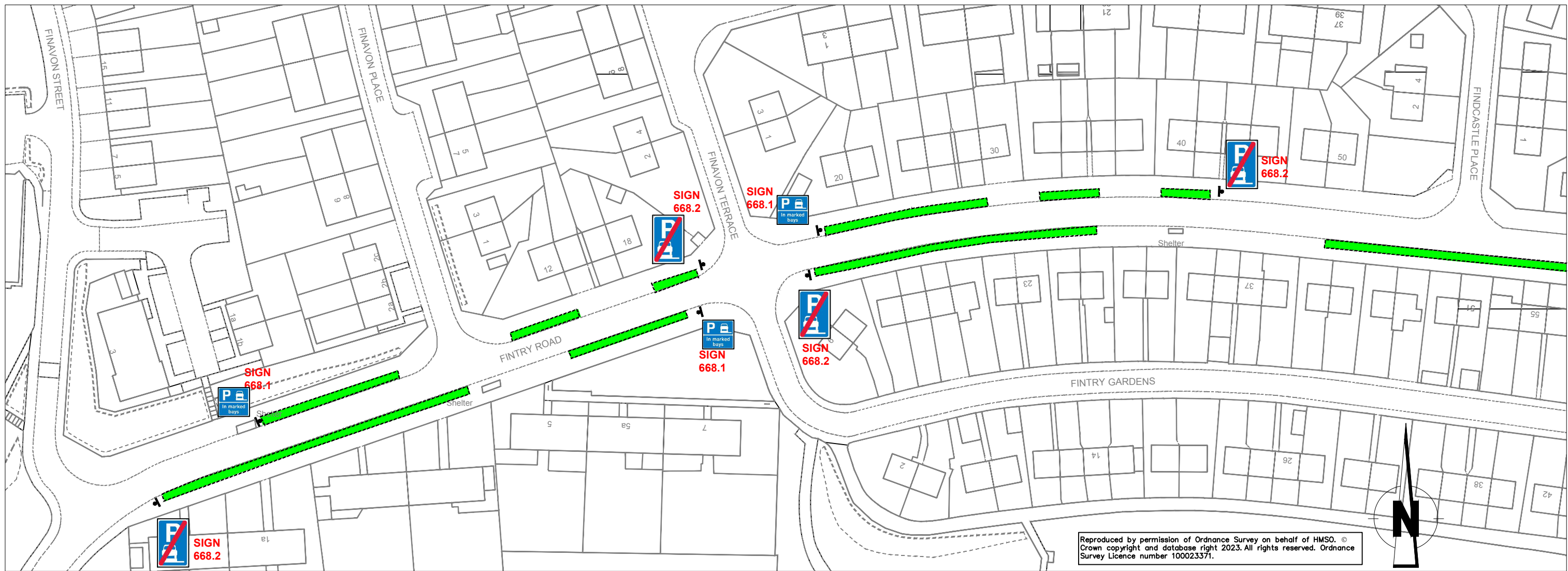
-  Proposed 'Footway Parking' Exemption
Length 448m
-  12 x Signs
-  SIGN to diag 668.1
-  SIGN to diag 668.2
-  Marking to diag no 1028.4 (Wholly on Footway) Approx 310m

revision					
Drawn	Checked	Drq.No.	Project No.	Scale	Date
S.S.	R.T.	14.	P.P.E.O -2023	1:1000	06.04.23.

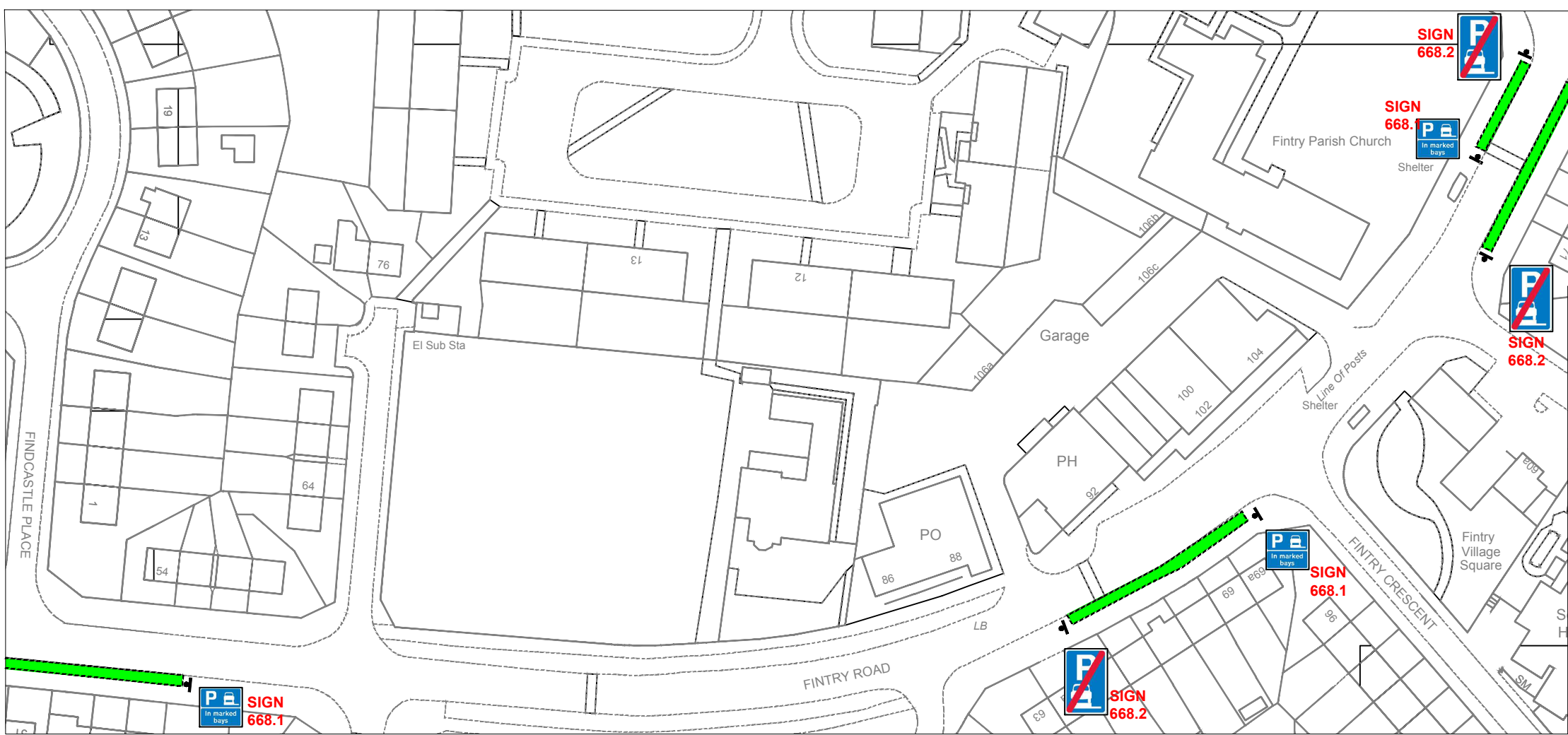
Dundee City Council
(Footway Parking)
(Exemptions)
(Fintry Drive)
Order 2023



City Development Department. Director Robin Presswood
Dundee House, 50 North Lindsay Street, Dundee DD1 1QE



Reproduced by permission of Ordnance Survey on behalf of HMSO. © Crown copyright and database right 2023. All rights reserved. Ordnance Survey Licence number 100023371.



Legend

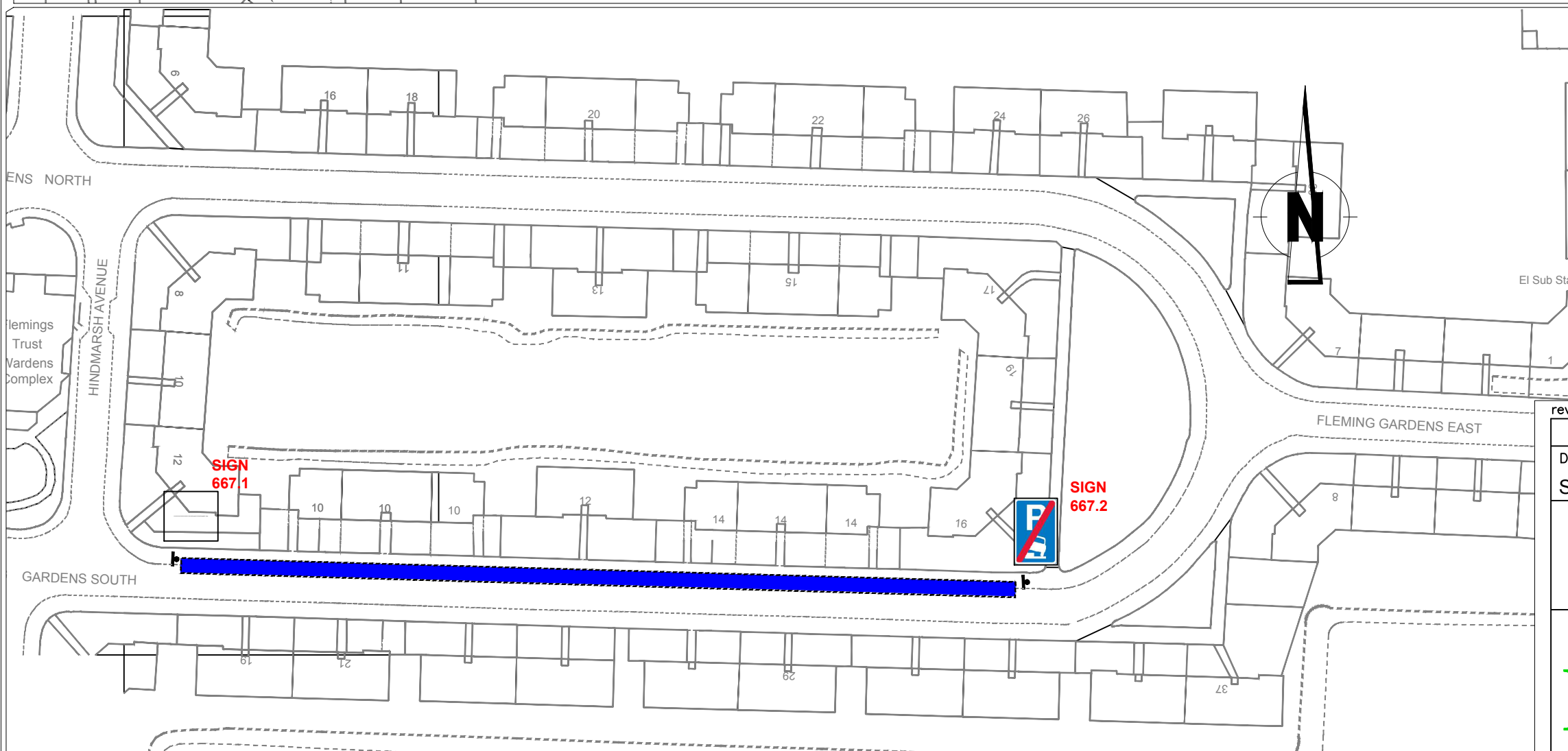
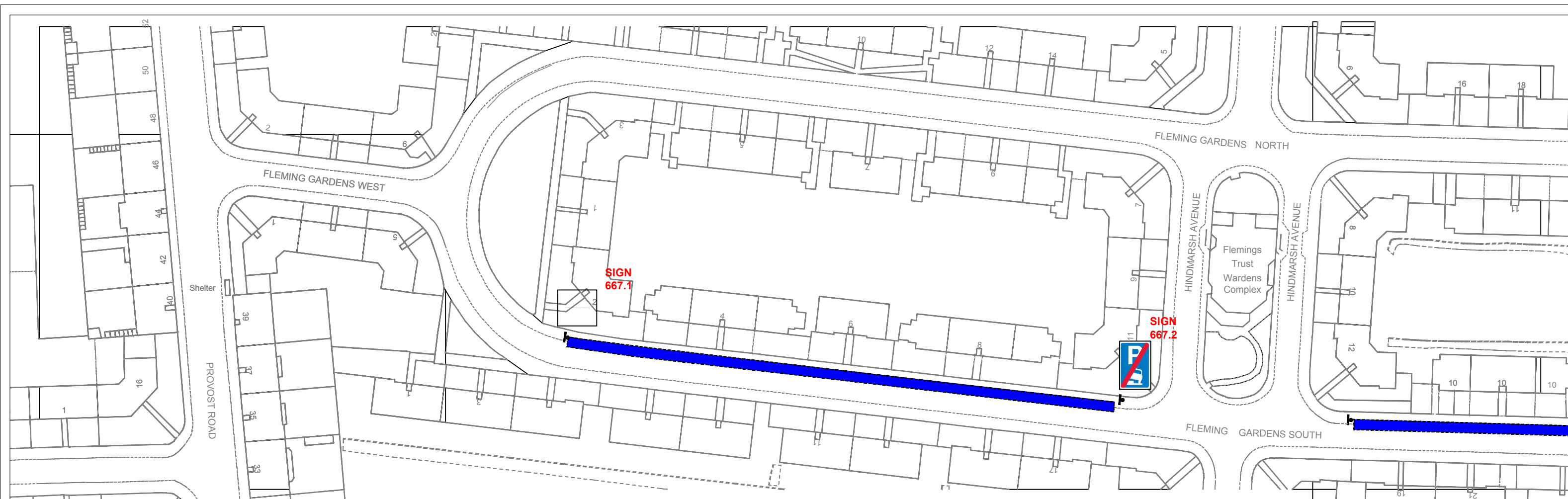
- Proposed 'Footway Parking' Exemption
Length 570m
- 14 x Signs
- SIGN to diag 668.1
- SIGN to diag 668.2
- Marking to diag no 1028.4 (Wholly on Footway) Approx 310m

revision					
Drawn	Checked	Drq.No.	Project No.	Scale	Date
S.S.	R.T.	15.	P.P.E.O -2023	1:1000	06.04.23.

Dundee City Council
(Footway Parking)
(Exemptions)
(Fintry Road)
Order 2023



City Development Department. Director Robin Presswood
Dundee House, 50 North Lindsay Street, Dundee DD1 1QE



Legend

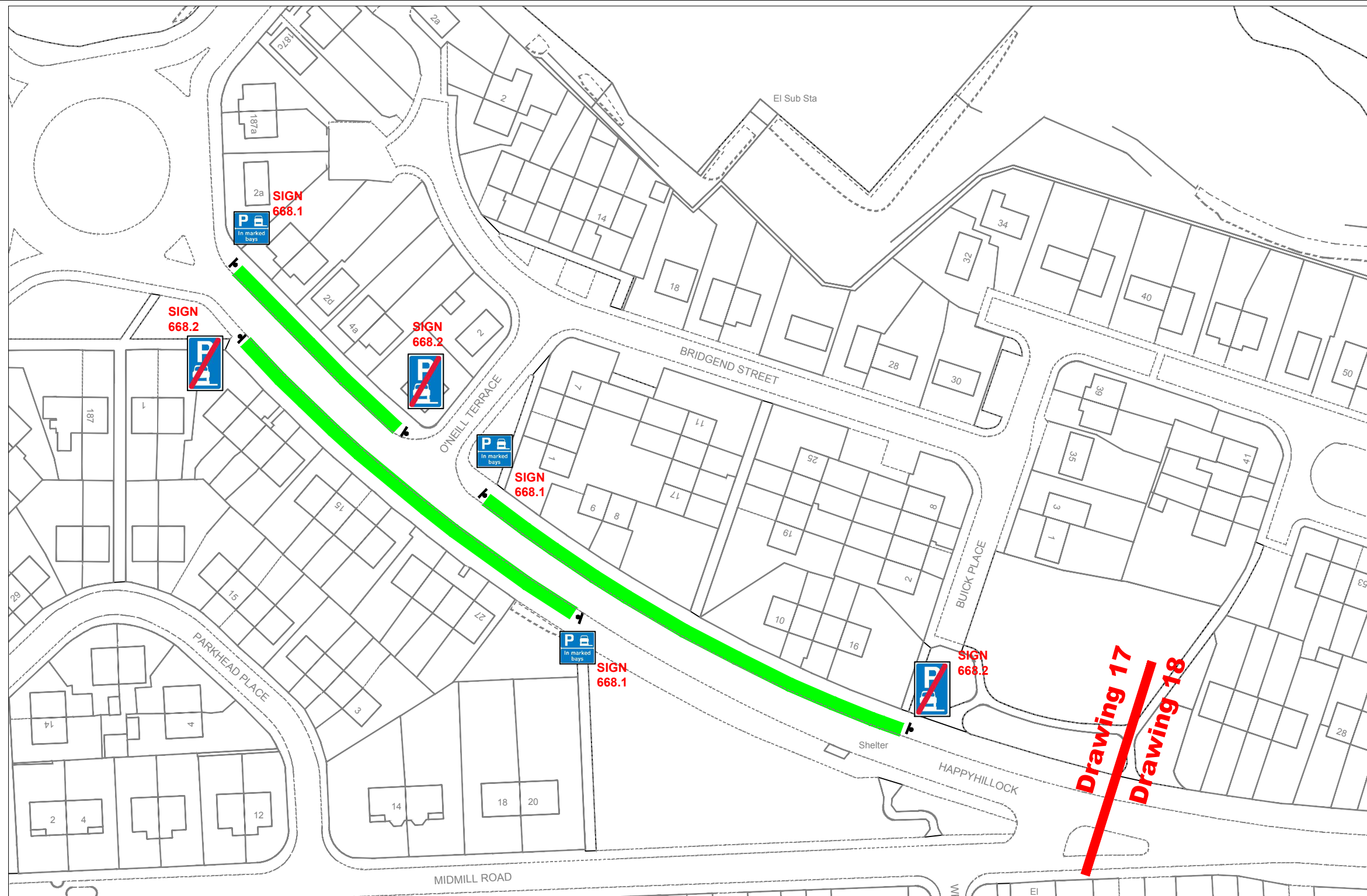
- Proposed 'Road/On Footway Parking' Exemption
Length 300m
- 4 x Signs
- SIGN to diag 667.1
- SIGN to diag 667.2
- Marking to diag no 1028.4 (Partially on Footway) Approx 300m

revision					
Drawn	Checked	Drg.No.	Project No.	Scale	Date
S.S.	R.T.	16.	P.P.E.O -2023	1:1000	28.02.23.

Dundee City Council
 (Footway Parking)
 (Exemptions)
 (Fleming Gardens)
 Order 2023








Reproduced by permission of Ordnance Survey on behalf of HMSO. © Crown copyright and database right 2023. All rights reserved. Ordnance Survey Licence number 100023371.

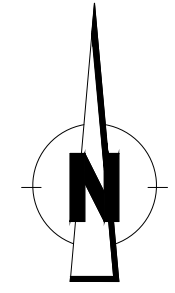


Drawing 17
Drawing 18

Legend

-  Proposed 'Footway Parking' Exemption
- Length 256m
-  6 x Signs

-  SIGN to diag 668.1
-  SIGN to diag 668.2
-  Marking to diag no 1028.4 (Wholly on Footway) Approx 256m



Reproduced by permission of Ordnance Survey on behalf of HMSO. © Crown copyright and database right 2023. All rights reserved. Ordnance Survey Licence number 100023371.

revision					
Drawn	Checked	Drg.No.	Project No.	Scale	Date
R.T.	E.G.	17.	P.P.E.O -2023	1:1000	28.03.23.

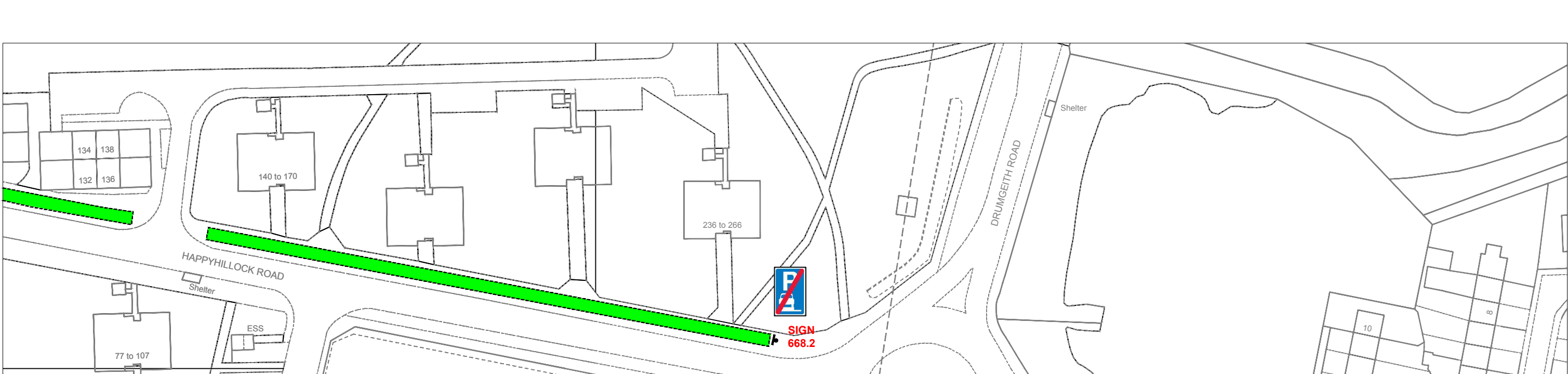
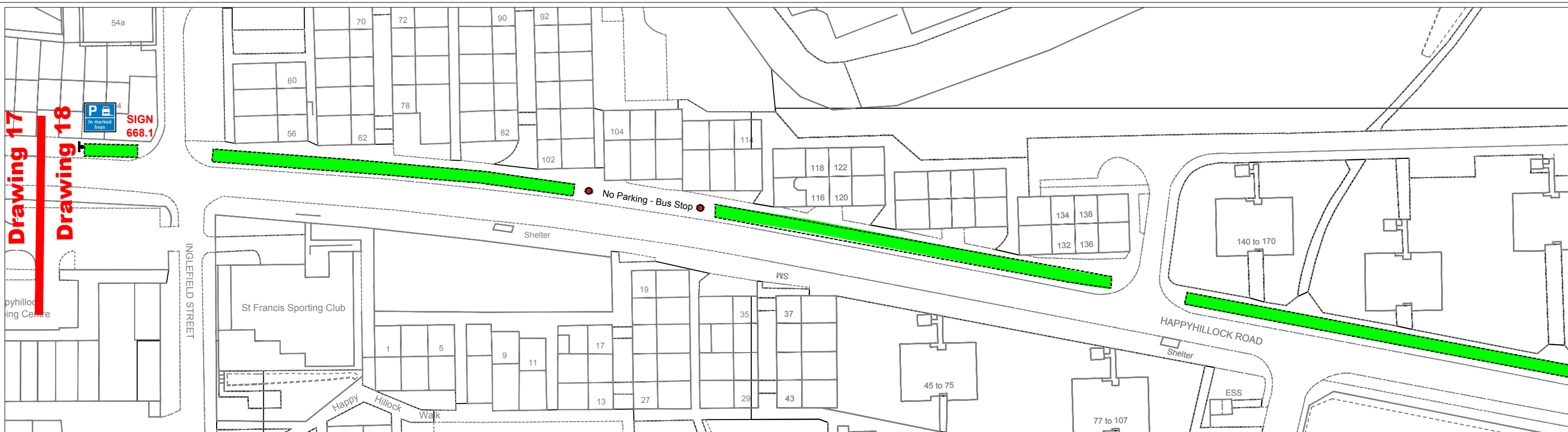
Dundee City Council
(Footway Parking)
(Exemptions)
(Happyhillock West) Dwg 1 of 2
Order 2023



City Development Department

City Development Department. Director Robin Presswood

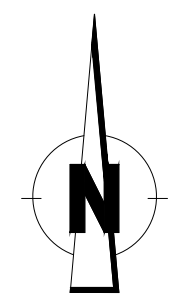
Dundee House, 50 North Lindsay Street, Dundee DD1 1QE



Legend

- Proposed 'Footway Parking' Exemption
- Length 354m
- 2 x Signs

- SIGN to diag 668.1
- SIGN to diag 668.2
- Marking to diag no 1028.4 (Wholly on Footway) Approx 354m



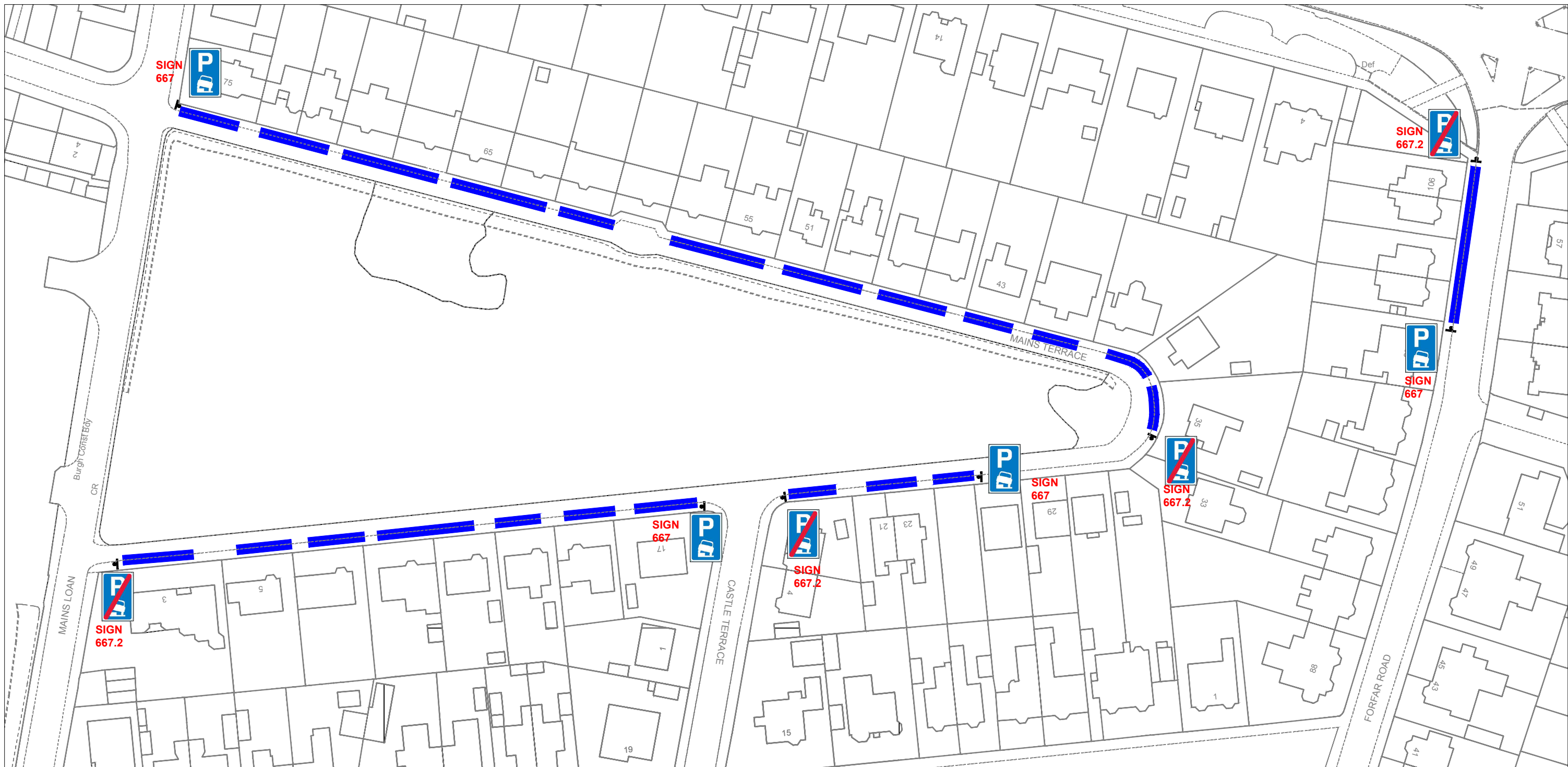
Reproduced by permission of Ordnance Survey on behalf of HMSO. © Crown copyright and database right 2023. All rights reserved. Ordnance Survey Licence number 100023371.

revision					
Drawn	Checked	Drg.No.	Project No.	Scale	Date
R.T.	E.G.	18.	P.P.E.O -2023	1:1000	28.03.23.




Dundee City Council
(Footway Parking)
(Exemptions)
(Happyhillock East) Dwg 2 of 2
Order 2023

Dundee
City Council

City Development Department



Legend

-  Proposed 'On Road / On Footway Parking' Exemption (Residual Footway Width < 1.5m)
-  No proposed lining, signs only
Length 395m
-  8 x Signs


SIGN A
diag 667

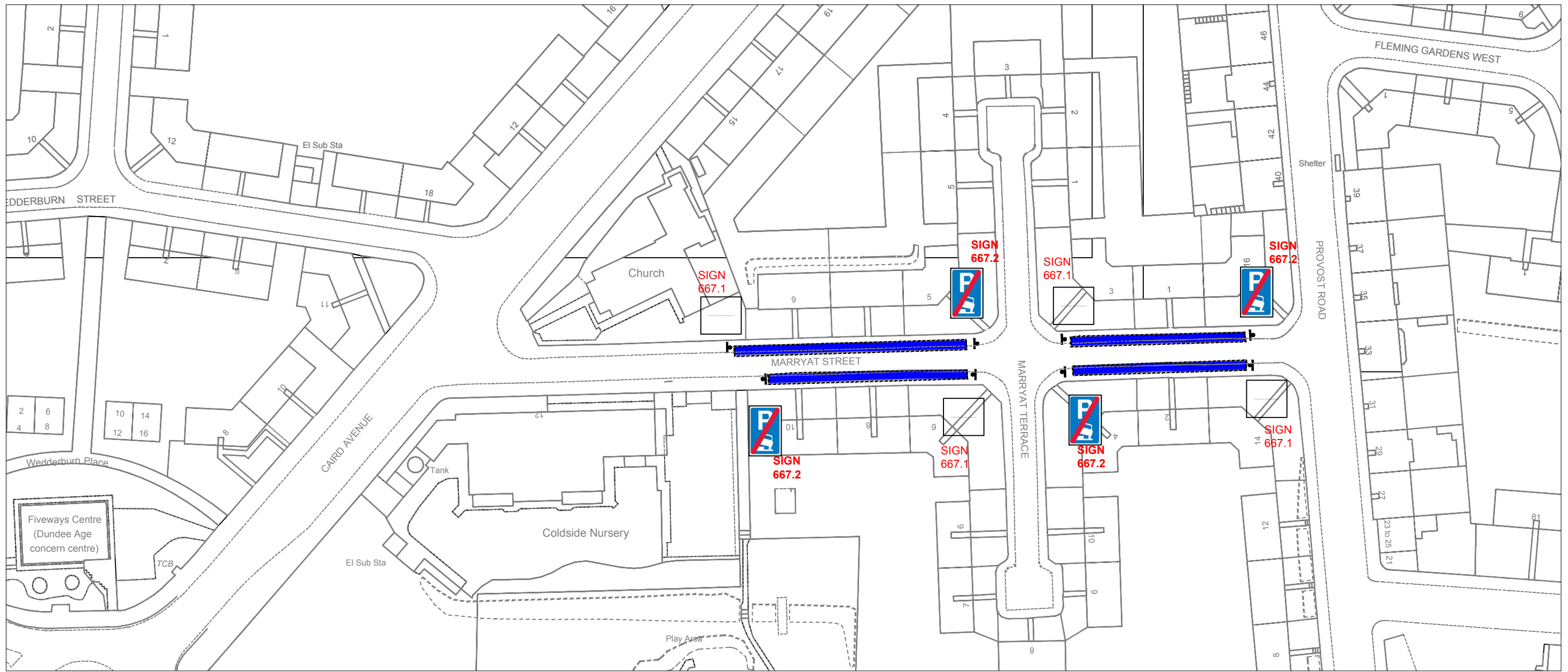


SIGN B
diag 667.2



Reproduced by permission of Ordnance Survey on behalf of HMSO. © Crown copyright and database right 2023. All rights reserved. Ordnance Survey Licence number 100023371.

revision					
Drawn	Checked	Drg.No.	Project No.	Scale	Date
R.T.	E.G.	19.	P.P.E.O -2023	1:1000	28.03.23.
Dundee City Council (Footway Parking) (Exemptions) (Mains Tce & Forfar Rd) Order 2023					
			City Development Department		
City Development Department, Director Robin Presswood Dundee House, 50 North Lindsay Street, Dundee DD1 1QE					



Legend



Proposed 'On Road/On Footway Parking' Exemption
Length 193m



8 x Signs



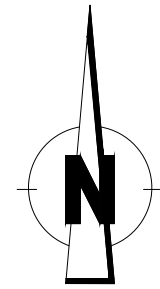
SIGN to
diag 667.1



SIGN to
diag 667.2



Marking to diag no 1028.4
(Partially on Footway)
Approx 193m



Reproduced by permission of Ordnance Survey on behalf of HMSO. © Crown copyright and database right 2023. All rights reserved. Ordnance Survey Licence number 100023371.

revision

Drawn	Checked	Drg.No.	Project No.	Scale	Date
S.S.	R.T.	20.	P.P.E.O -2023	1:1000	28.02.23.

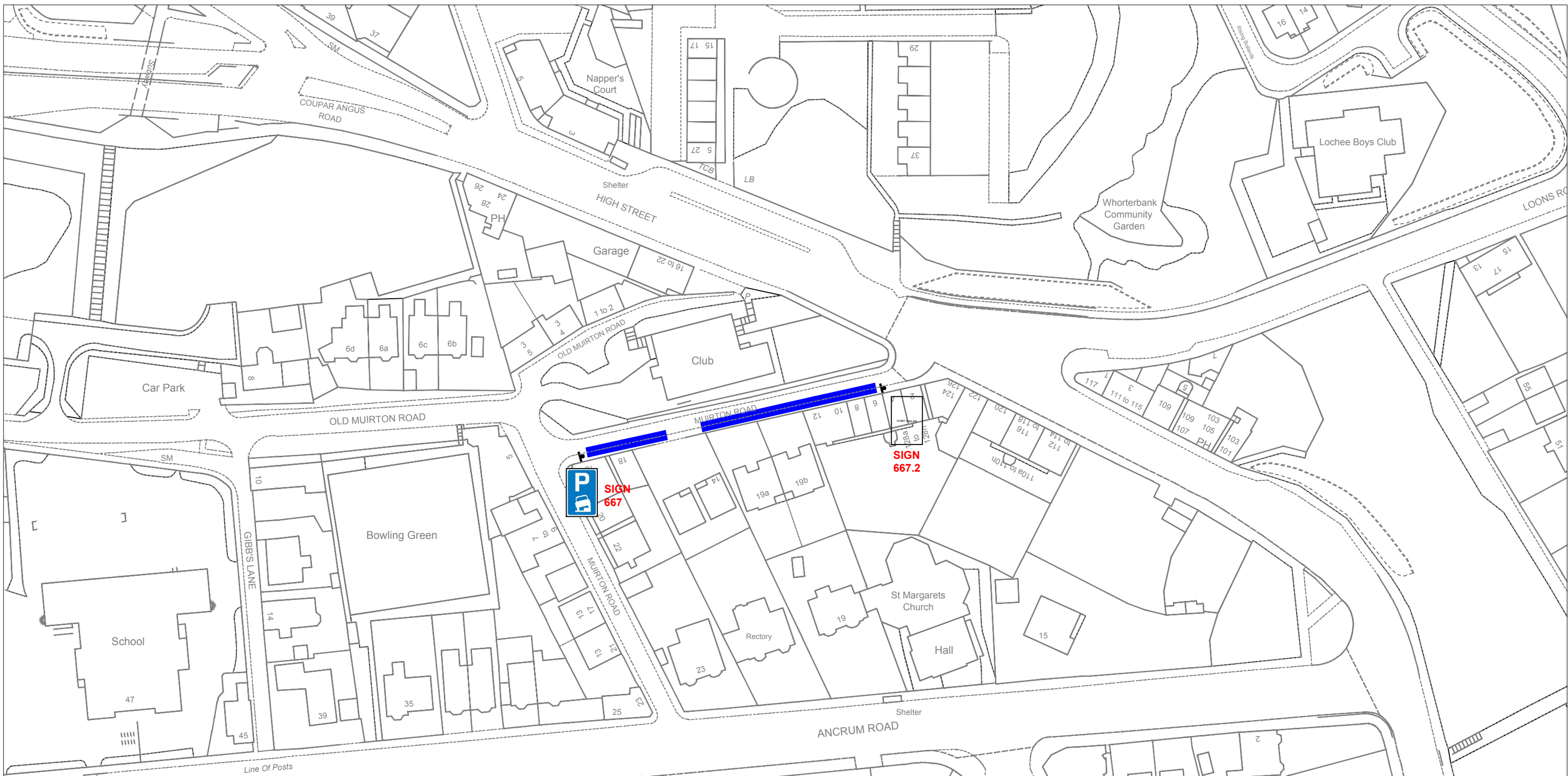
Dundee City Council
(Footway Parking)
(Exemptions)
(Marryat St)
Order 2023




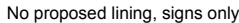


City Development Department

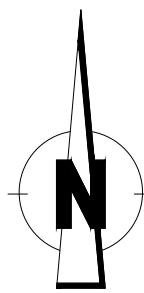
City Development Department. Director Robin Presswood

Dundee House, 50 North Lindsay Street, Dundee DD1 1QE



Legend

-  Proposed 'On Road / On Footway Parking' Exemption (Residual Footway Width < 1.5m)
-  No proposed lining, signs only
-  Length 68m
-  2 x Signs



Reproduced by permission of Ordnance Survey on behalf of HMSO. © Crown copyright and database right 2023. All rights reserved. Ordnance Survey Licence number 100023371.

revision					
Drawn	Checked	Drg.No.	Project No.	Scale	Date
R.T.	E.G.	21.	P.P.E.O -2023	1:1000	28.03.23.

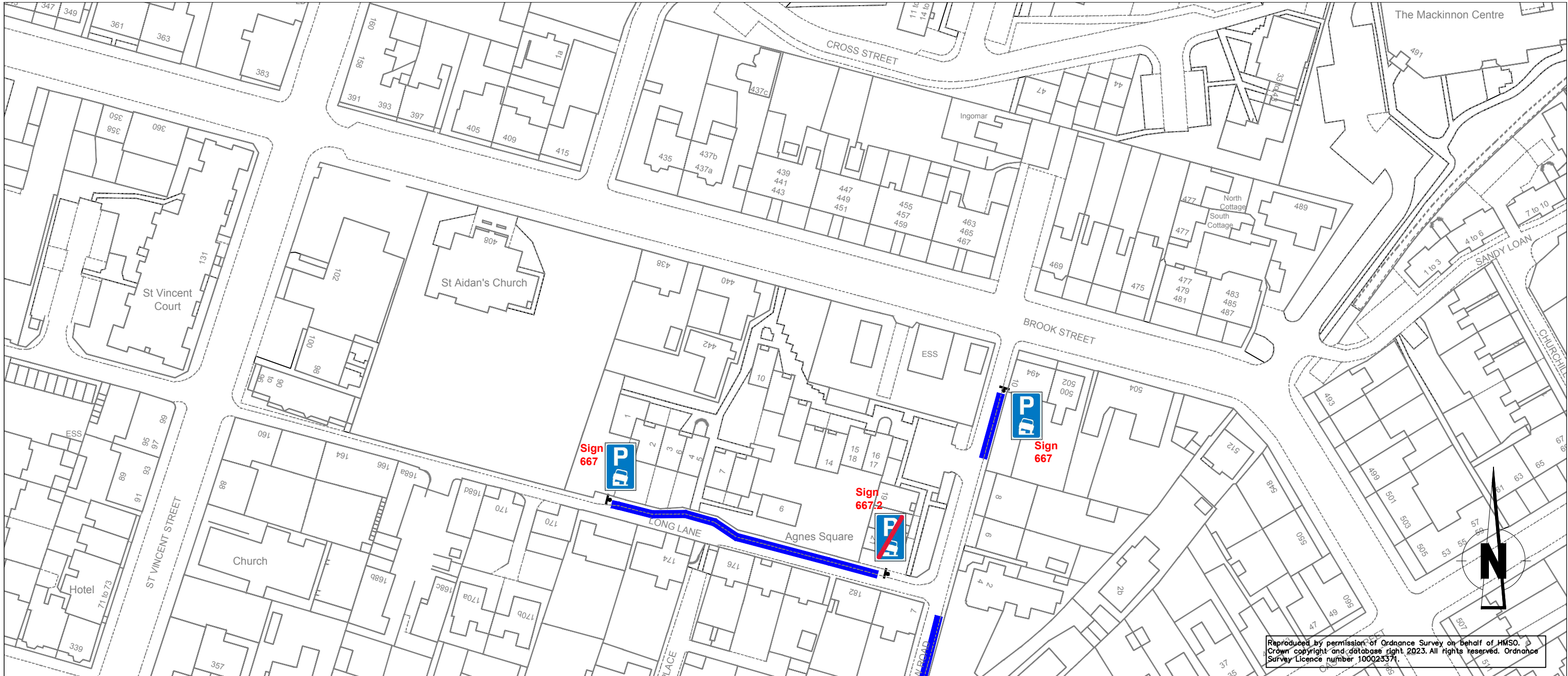
Dundee City Council
(Footway Parking)
(Exemptions)
(Muirton Rd)
Order 2023



City Development Department



City Development Department. Director Robin Presswood

Dundee House, 50 North Lindsay Street, Dundee DD1 1QE



Reproduced by permission of Ordnance Survey on behalf of HMSO. Crown copyright and database right, 2023. All rights reserved. Ordnance Survey Licence number 100023371.

Legend

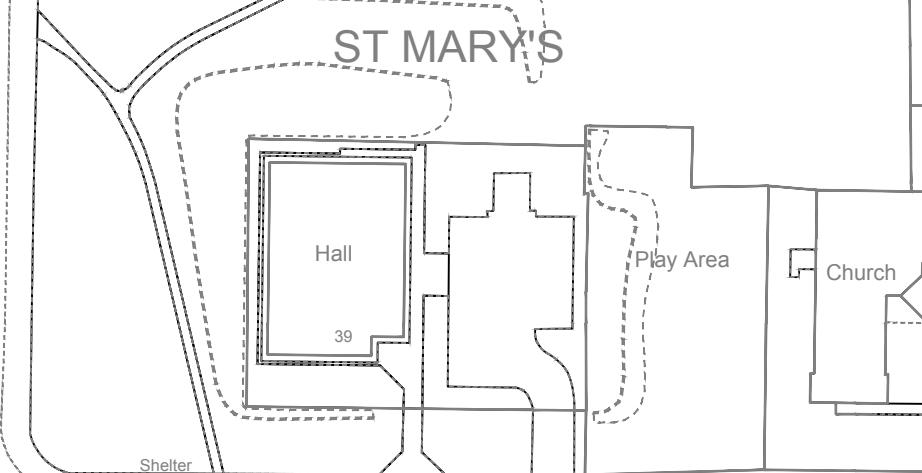
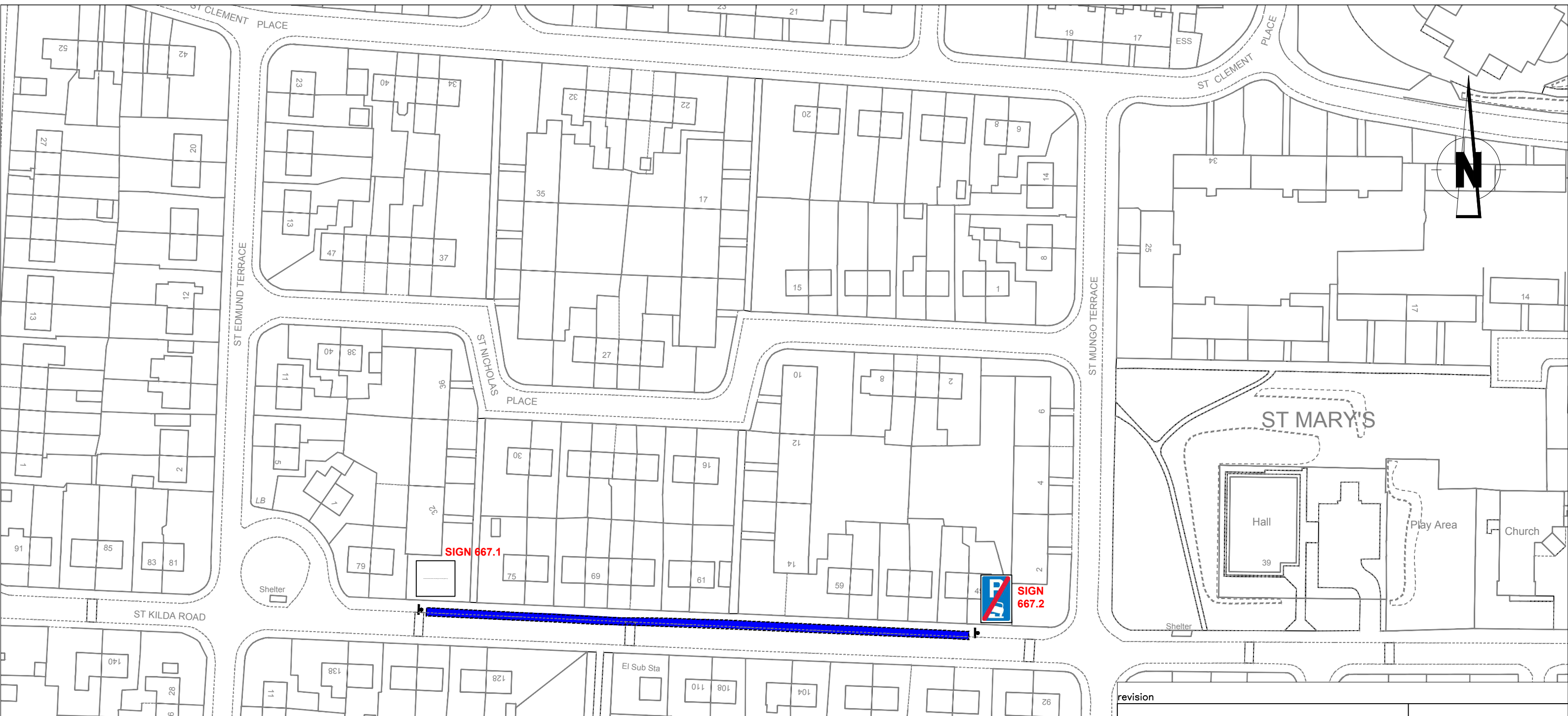
-  Proposed 'On Road / On Footway Parking' Exemption (Residual Footway Width < 1.5m)
- No proposed lining, signs only
- Length 110m
-  4 x Signs
-  Sign to diag 667
-  Sign to diag 667.2
- 
- 

revision					
Drawn	Checked	Drg.No.	Project No.	Scale	Date
S.S.	R.T.	22.	P.P.E.O -2023	1:1000	06.04.23

Dundee City Council
(Footway Parking)
(Exemptions)
(New Road / Long Lane)
Order 2023



City Development Department. Director Robin Presswood
Dundee House, 50 North Lindsay Street, Dundee DD1 1QE



Legend

-  Proposed 'On Road / On Footway Parking' Exemption
Length 140m
-  2 x Signs
-  Marking to diag no 1028.4 (Partially on Footway) Approx 140m
-  SIGN to diag 667.1
-  SIGN to diag 667.2

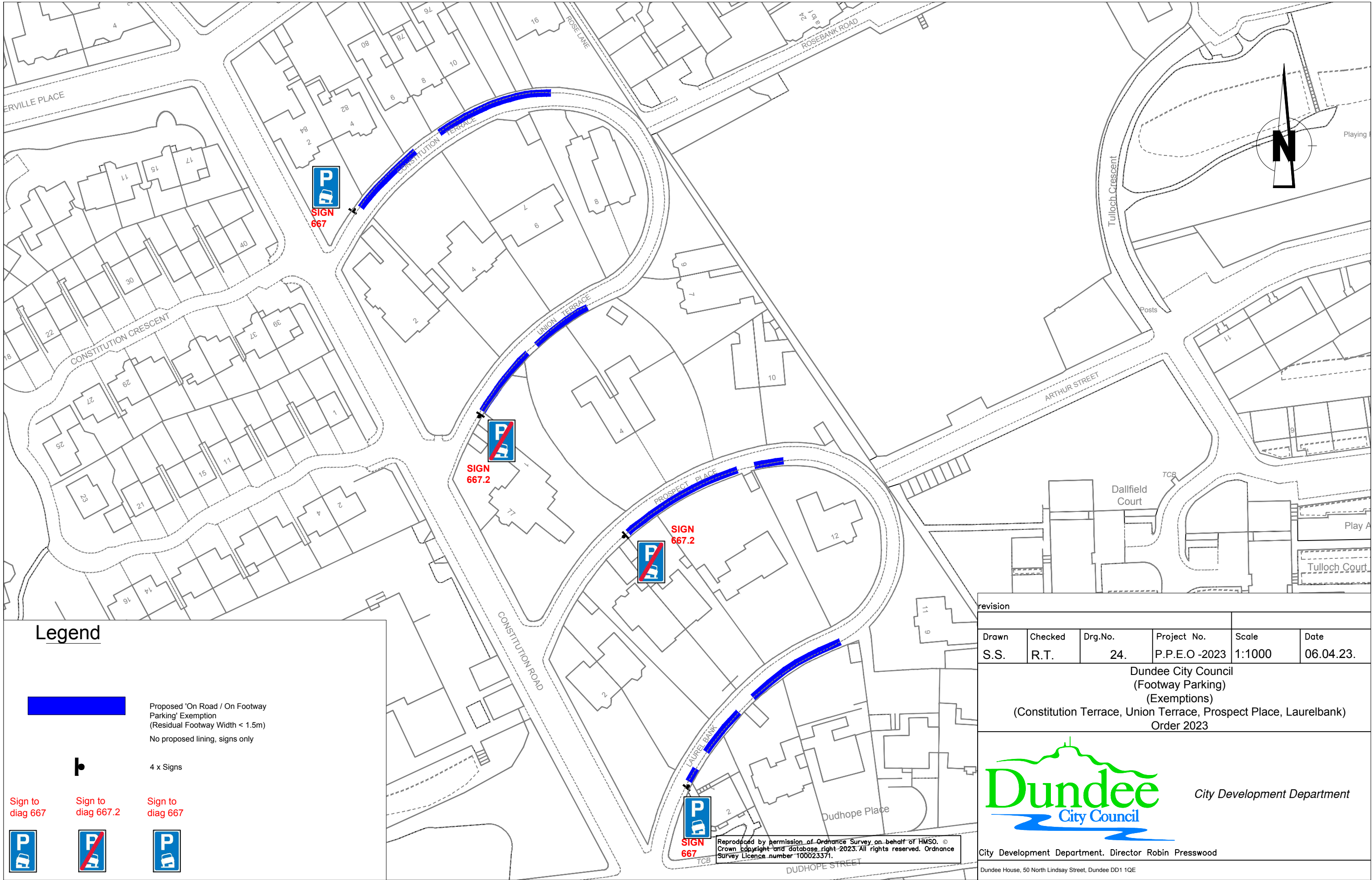
revision					
Drawn	Checked	Drg.No.	Project No.	Scale	Date
S.S.	R.T.	23.	P.P.E.O -2023	1:1000	25.07.23.

Dundee City Council
 (Footway Parking)
 (Exemptions)
 (St Kilda Road)
 Order 2023



City Development Department. Director Robin Presswood
 Dundee House, 50 North Lindsay Street, Dundee DD1 1QE

Reproduced by permission of Ordnance Survey on behalf of HMSO. © Crown copyright and database right 2023. All rights reserved. Ordnance Survey Licence number 100023371.



Legend



Proposed 'On Road / On Footway Parking' Exemption
(Residual Footway Width < 1.5m)
No proposed lining, signs only



4 x Signs


Sign to diag 667

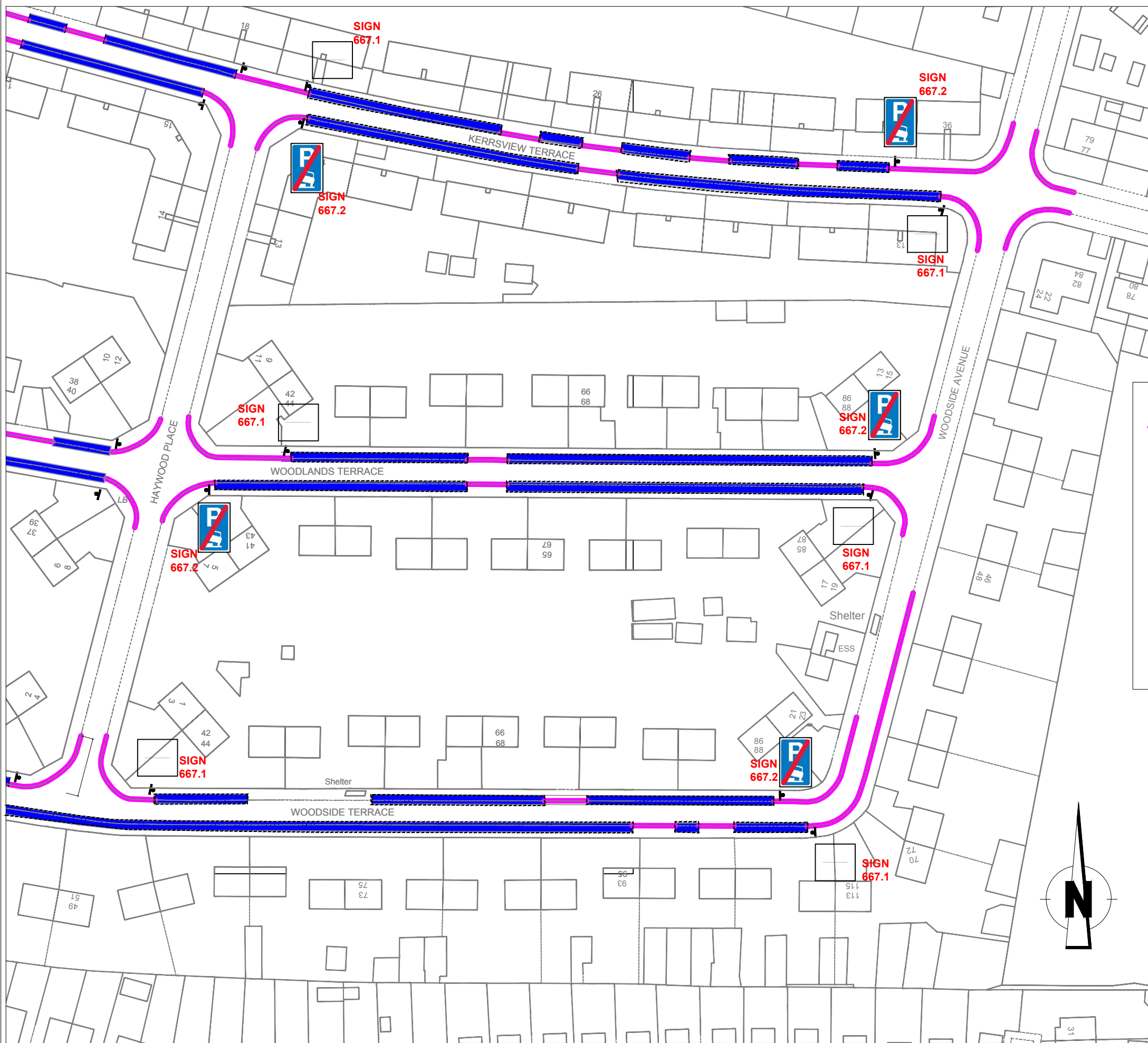
Sign to diag 667.2

Sign to diag 667



Reproduced by permission of Ordnance Survey on behalf of HMSO. © Crown copyright and database right 2023. All rights reserved. Ordnance Survey Licence number 100023371.

revision					
Drawn	Checked	Drg.No.	Project No.	Scale	Date
S.S.	R.T.	24.	P.P.E.O -2023	1:1000	06.04.23.
Dundee City Council (Footway Parking) (Exemptions) (Constitution Terrace, Union Terrace, Prospect Place, Laurelbank) Order 2023					
			City Development Department		
City Development Department. Director Robin Presswood Dundee House, 50 North Lindsay Street, Dundee DD1 1QE					



Legend

- Proposed 'At Any Time' Restriction
- Proposed 'On Road/On Footway Parking' Exemption
- Length 834m
- 11 x Signs
- Marking to diag no 1028.4 (Partially on Footway) Approx 834m
- DY Marking to diag no 1018.1 Approx 455m
- SIGN to diag 667.1
- SIGN to diag 667.2

revision					
Drawn	Checked	Drg.No.	Project No.	Scale	Date
S.S.	R.T.	25.	P.P.E.O -2023	1:1000	28.02.23.

Dundee City Council
 (Footway Parking)
 (Exemptions)
 (Woodside/Woodlands/Kerrview East) Dwg 2 of 2
 Order 2023



City Development Department

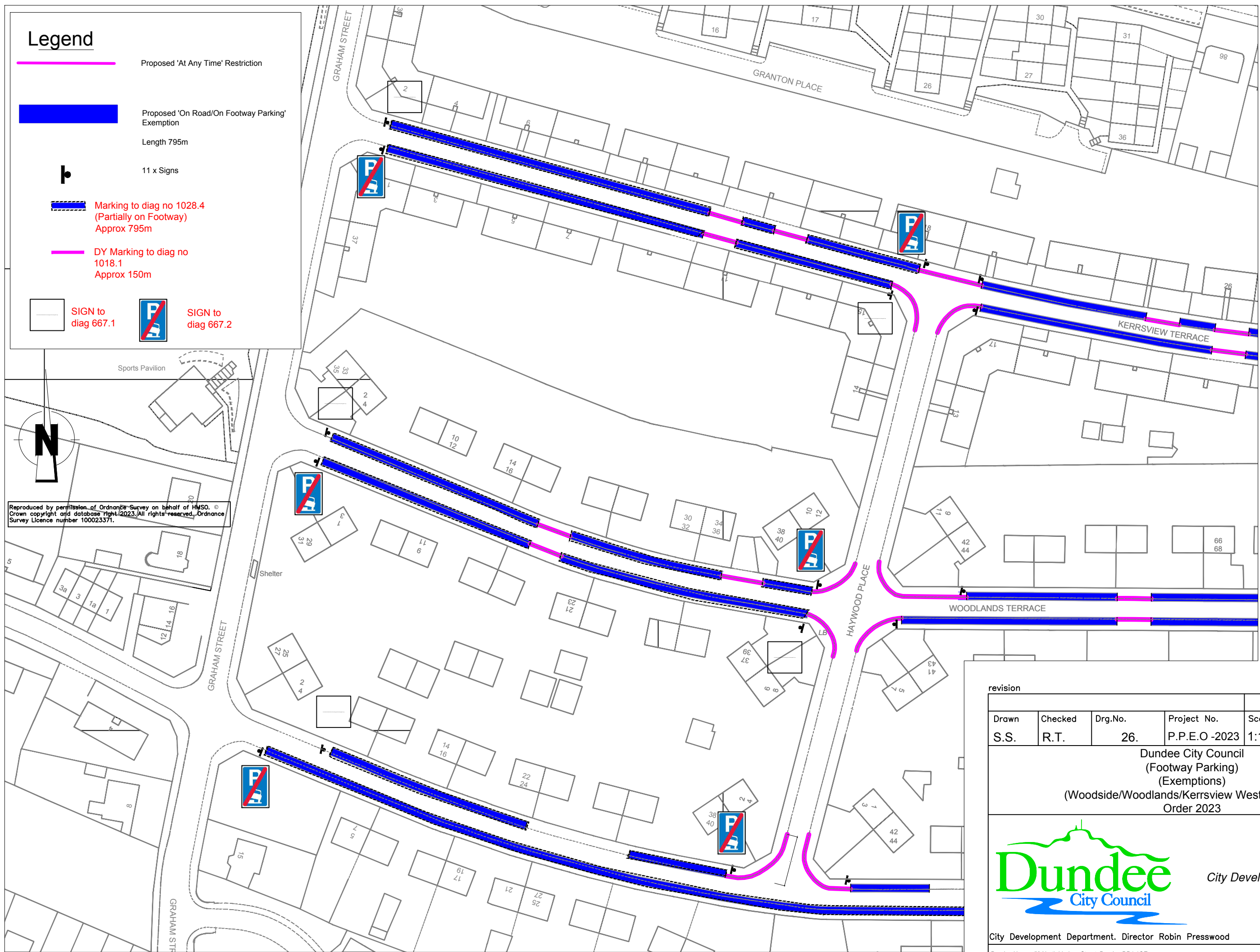
City Development Department. Director Robin Presswood

Dundee House, 50 North Lindsay Street, Dundee DD1 1QE


Reproduced by permission of Ordnance Survey on behalf of HMSO. © Crown copyright and database right 2023. All rights reserved. Ordnance Survey Licence number 100023371.

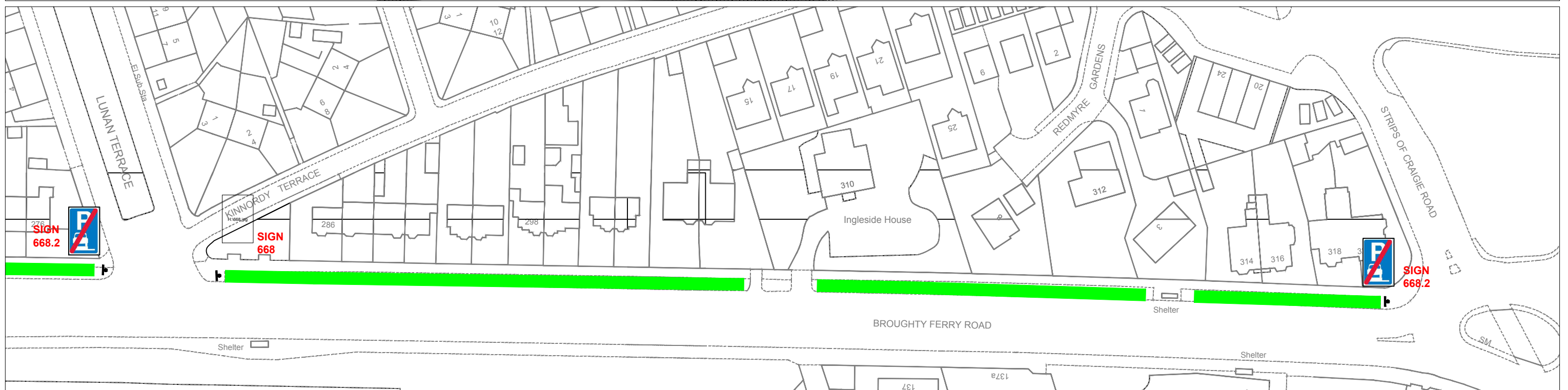
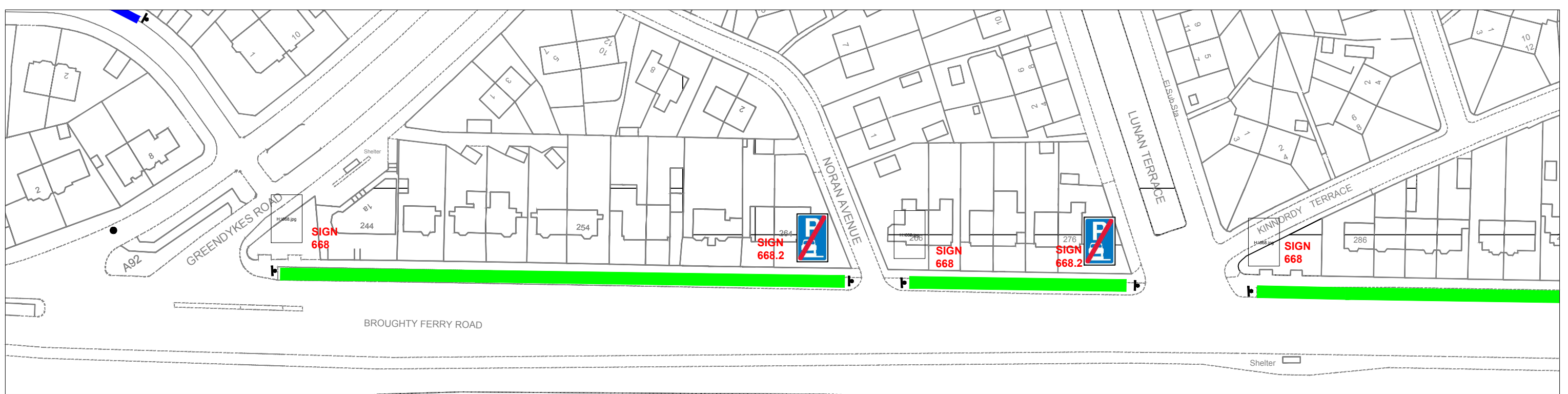
Legend

-  Proposed 'At Any Time' Restriction
-  Proposed 'On Road/On Footway Parking' Exemption
Length 795m
-  11 x Signs
-  Marking to diag no 1028.4 (Partially on Footway) Approx 795m
-  DY Marking to diag no 1018.1 Approx 150m
-  SIGN to diag 667.1
-  SIGN to diag 667.2







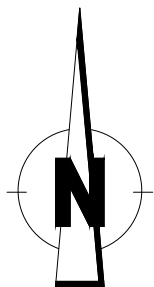
Reproduced by permission of Ordnance Survey on behalf of HMSO. Crown copyright and database right 2023. All rights reserved. Ordnance Survey Licence number 100023371.

revision					
Drawn	Checked	Drg.No.	Project No.	Scale	Date
S.S.	R.T.	26.	P.P.E.O -2023	1:1000	28.02.23.
Dundee City Council (Footway Parking) (Exemptions) (Woodside/Woodlands/Kerrview West) Dwg 1of 2 Order 2023					
			City Development Department		
City Development Department. Director Robin Presswood					
Dundee House, 50 North Lindsay Street, Dundee DD1 1QE					



Legend

-  Proposed 'On Footway Parking' Exemption
-  No proposed lining, signs only
-  Length 470m
-  6 x Signs



SIGN to
diag 668



SIGN to
diag 668.2



Marking to diag no 1028.4
(Wholly on Footway)
Approx 310m

Reproduced by permission of Ordnance Survey on behalf of HMSO. © Crown copyright and database right 2023. All rights reserved. Ordnance Survey Licence number 100023371.

revision

Drawn	Checked	Drg.No.	Project No.	Scale	Date
W.K.	R.T.	27.	P.P.E.O -2023	1:1000	14.09.23.

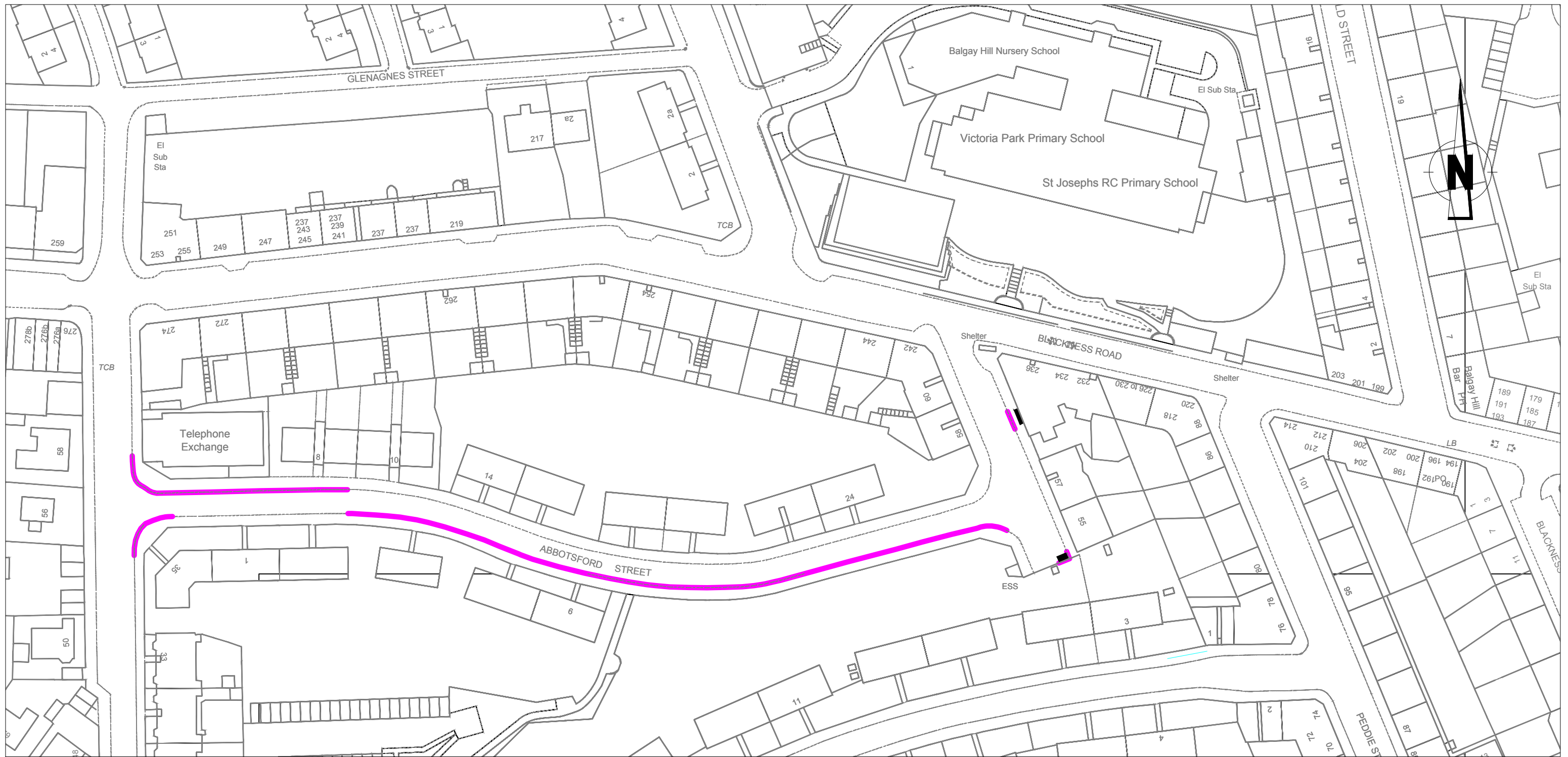
Dundee City Council
(Footway Parking)
(Exemptions)
(A930 Broughty Ferry Road)
Order 2023



City Development Department

City Development Department. Director Robin Presswood

Dundee House, 50 North Lindsay Street, Dundee DD1 1QE



Legend

- Proposed 'At Any Time' Restriction
- Proposed 'On Road/On Footway Parking' Exemption
- Eurobin
- Lighting Column

revision					
Drawn	Checked	Drg.No.	Project No.	Scale	Date
S.S.	R.T.			1:1000	28.02.23.

Dundee City Council
 (Footway Parking)
 (Exemptions)
 (Abbotsford St)
 Order 2023

City Development Department

City Development Department, Director Robin Presswood
 Dundee House, 50 North Lindsay Street, Dundee DD1 1QE

Reproduced by permission of Ordnance Survey on behalf of HMSO. © Crown copyright and database right 2023. All rights reserved. Ordnance Survey Licence number 100023371.