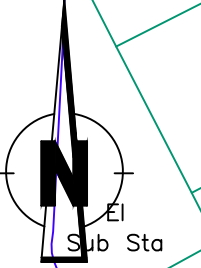


Plan



Burn off existing bay and uplift existing bollard sign to be taken to store for re-use.

Legend



Disabled parking bay to be removed

ANCRUM DRIVE

revision					
Drawn	Checked	Drg.No.	Project No.	Scale	Date
S.S.	R.T.	1	T17-07-01	NTS	07.07.17

Dundee City Council
(Disabled Persons Parking Places)
(Variations)
2017

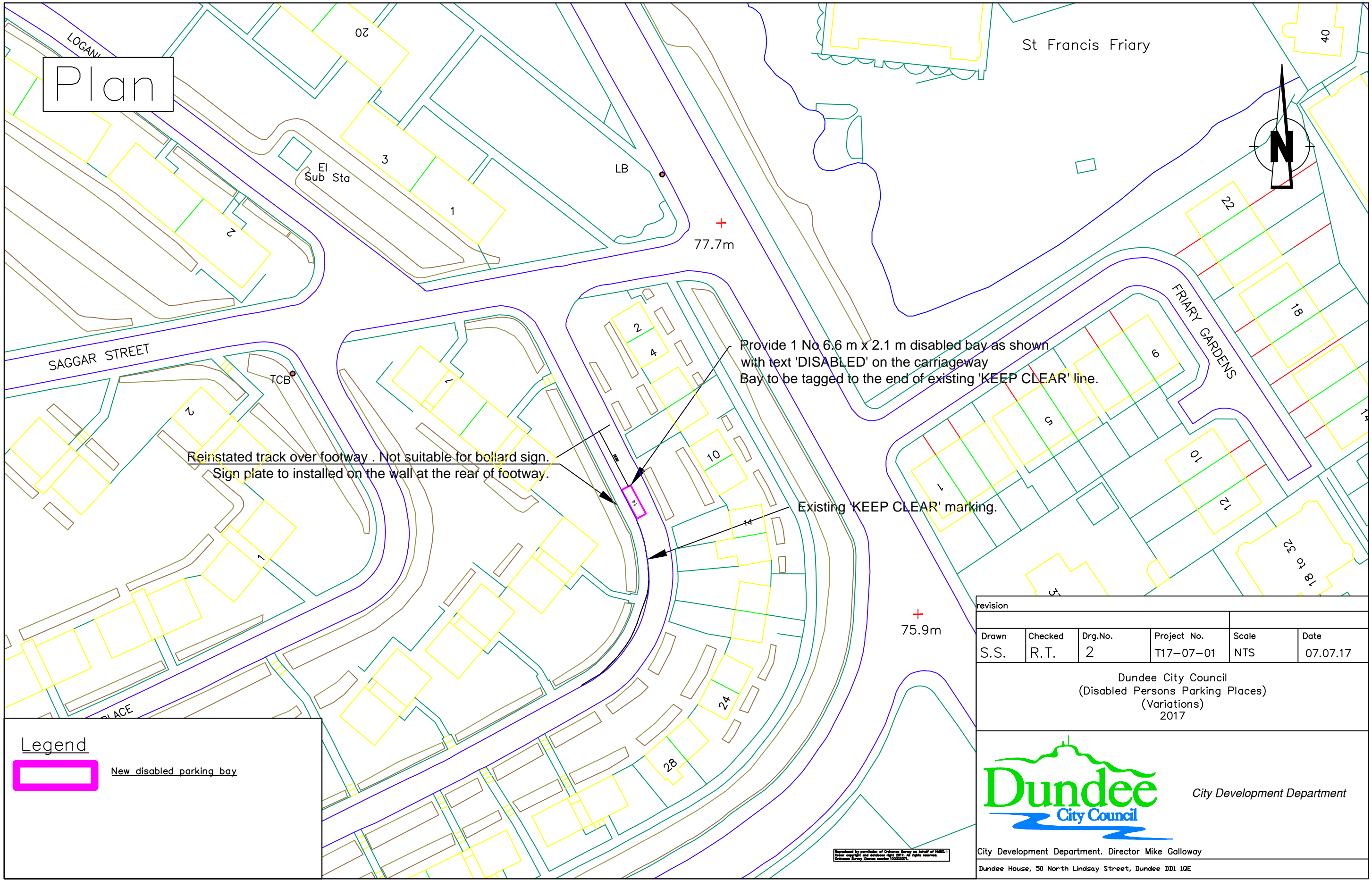
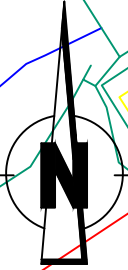


City Development Department

City Development Department, Director Mike Galloway
Dundee House, 50 North Lindsay Street, Dundee DD1 1QE

Reproduced by permission of Ordnance Survey on behalf of HMRS. Crown copyright and database right 2017. All rights reserved. Ordnance Survey Licence number 100033374.

Plan



+
77.7m

+
75.9m

Reinstated track over footway . Not suitable for bollard sign.
Sign plate to be installed on the wall at the rear of footway.

Provide 1 No 6.6 m x 2.1 m disabled bay as shown
with text 'DISABLED' on the carriageway
Bay to be tagged to the end of existing 'KEEP CLEAR' line.

Existing 'KEEP CLEAR' marking.

Legend

 New disabled parking bay

revision					
Drawn	Checked	Drg.No.	Project No.	Scale	Date
S.S.	R.T.	2	T17-07-01	NTS	07.07.17

Dundee City Council
(Disabled Persons Parking Places)
(Variations)
2017

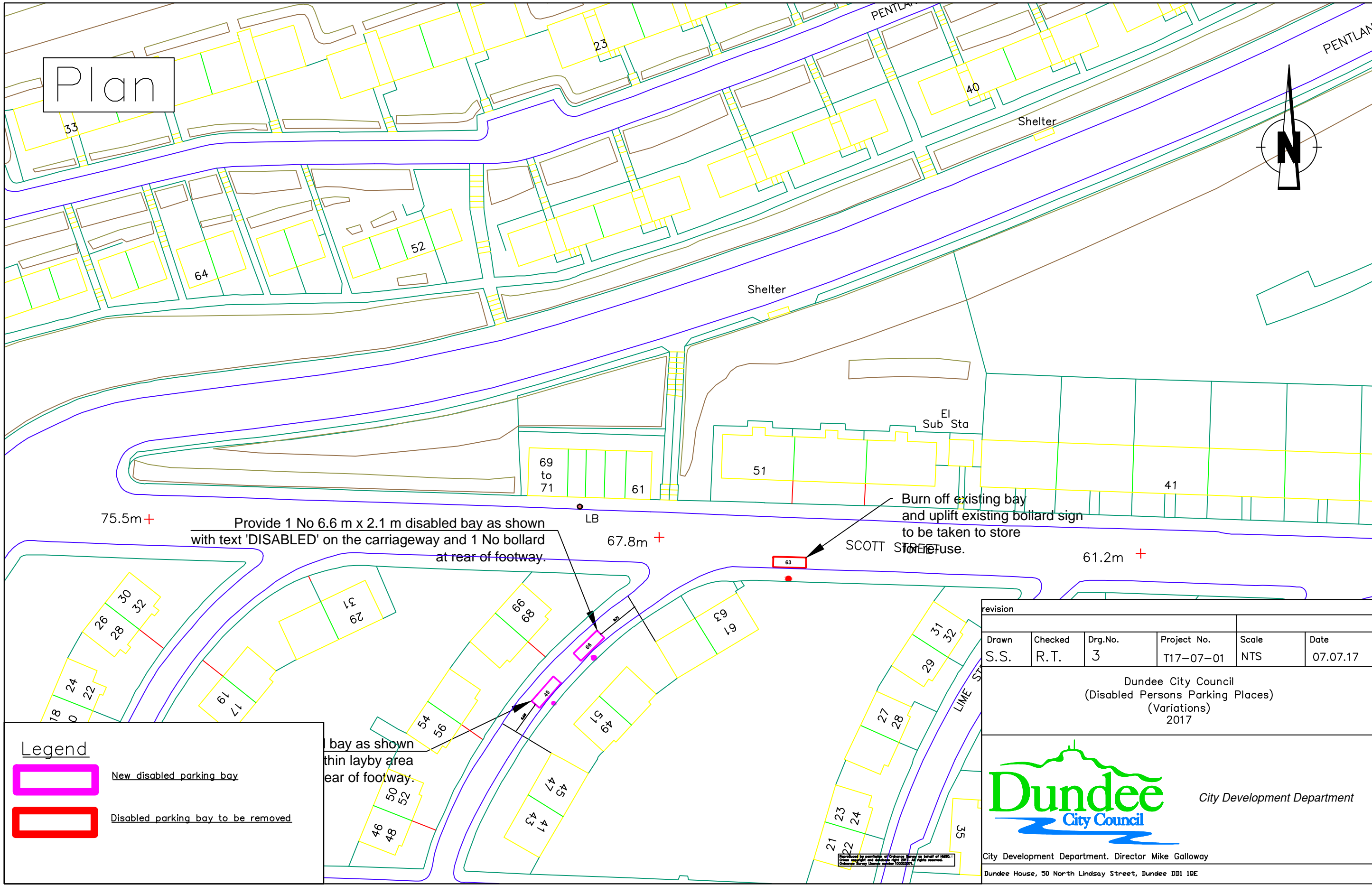
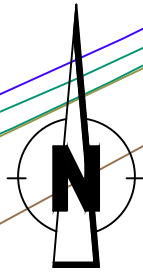


City Development Department

City Development Department. Director Mike Galloway
Dundee House, 50 North Lindsay Street, Dundee DD1 1QE

Reproduced by permission of Ordnance Survey on behalf of HMRS. Crown copyright and database right 2017. All rights reserved. Ordnance Survey Licence number 10003376.

Plan



75.5m+ Provide 1 No 6.6 m x 2.1 m disabled bay as shown with text 'DISABLED' on the carriageway and 1 No bollard at rear of footway.

67.8m+ LB

Burn off existing bay and uplift existing bollard sign to be taken to store for reuse.

61.2m+

Legend

-  New disabled parking bay
-  Disabled parking bay to be removed

bay as shown in thin layby area rear of footway.

revision					
Drawn	Checked	Drg.No.	Project No.	Scale	Date
S.S.	R.T.	3	T17-07-01	NTS	07.07.17

Dundee City Council
(Disabled Persons Parking Places)
(Variations)
2017

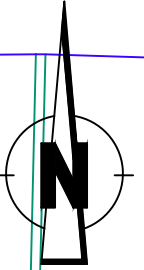


City Development Department

City Development Department, Director Mike Galloway
Dundee House, 50 North Lindsay Street, Dundee DD1 1QE

Produced by permission of Dundee City Council on behalf of 10000. Dundee City Council is a registered charity. Dundee City Council is a registered charity. Dundee City Council is a registered charity.

Plan



LOGIE AVENUE

LOGIE AVENUE

Provide 1 No 6.6 m x 2.1 m disabled bay as shown with text 'DISABLED' on the carriageway and 1 No bollard at rear of footway.

Burn off existing bay and uplift existing bollard sign to be taken to store for re-use.

Remove old disabled name plate from metal railing and dispose off site

El Sub Sta



ELM STREET

LIME STREET

ASHBANK ROAD

GLENAGNES STREET

Legend

-  New disabled parking bay
-  Disabled parking bay to be removed

revision					
Drawn	Checked	Drg.No.	Project No.	Scale	Date
S.S.	R.T.	4	T17-07-01	NTS	07.07.17

Dundee City Council
(Disabled Persons Parking Places)
(Variations)
2017



City Development Department

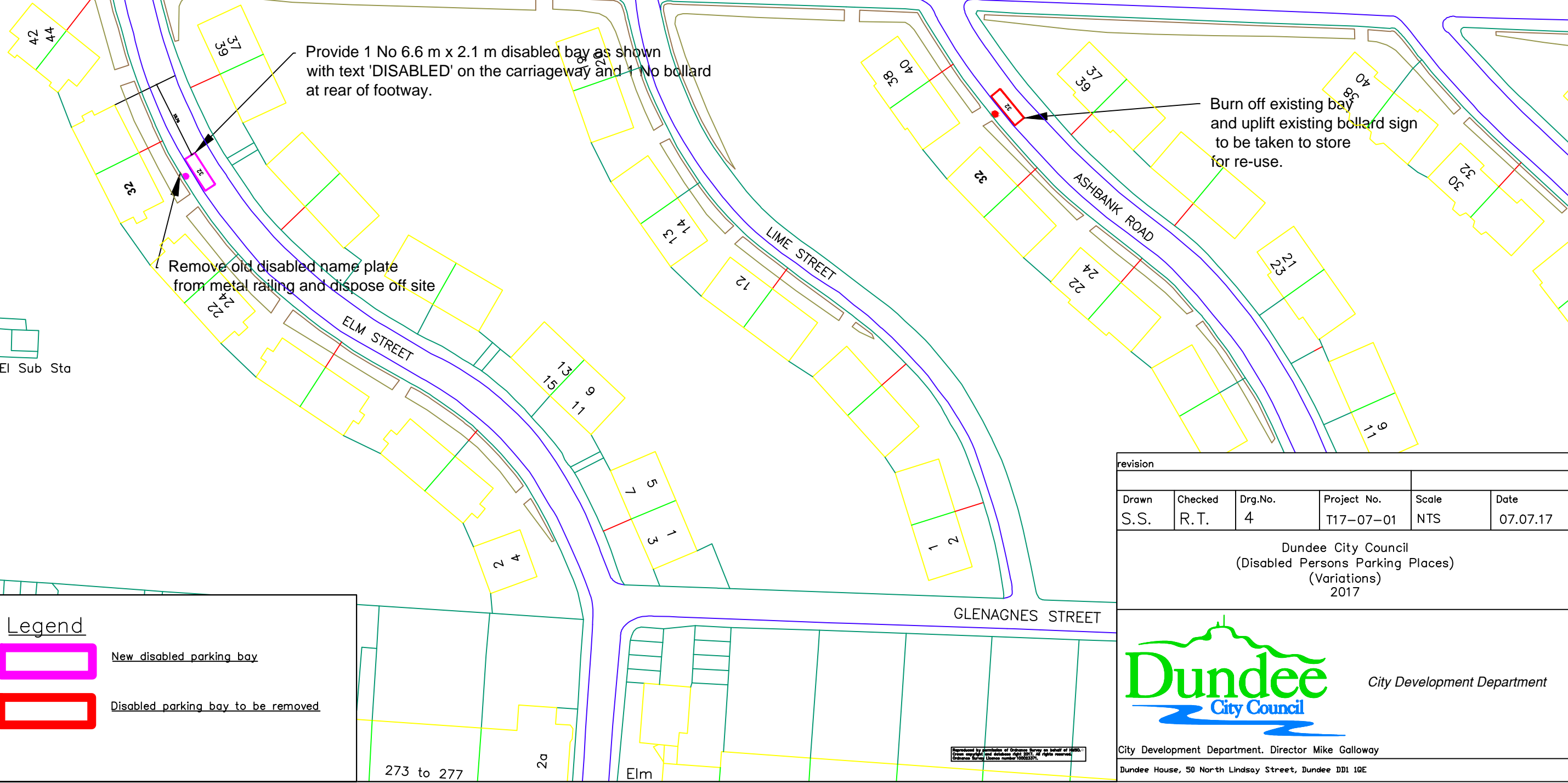
City Development Department. Director Mike Galloway
Dundee House, 50 North Lindsay Street, Dundee DD1 1QE

Reproduced by permission of Ordnance Survey on behalf of HMRS. Crown copyright and database right 2017. All rights reserved. Ordnance Survey Licence number 100033374.

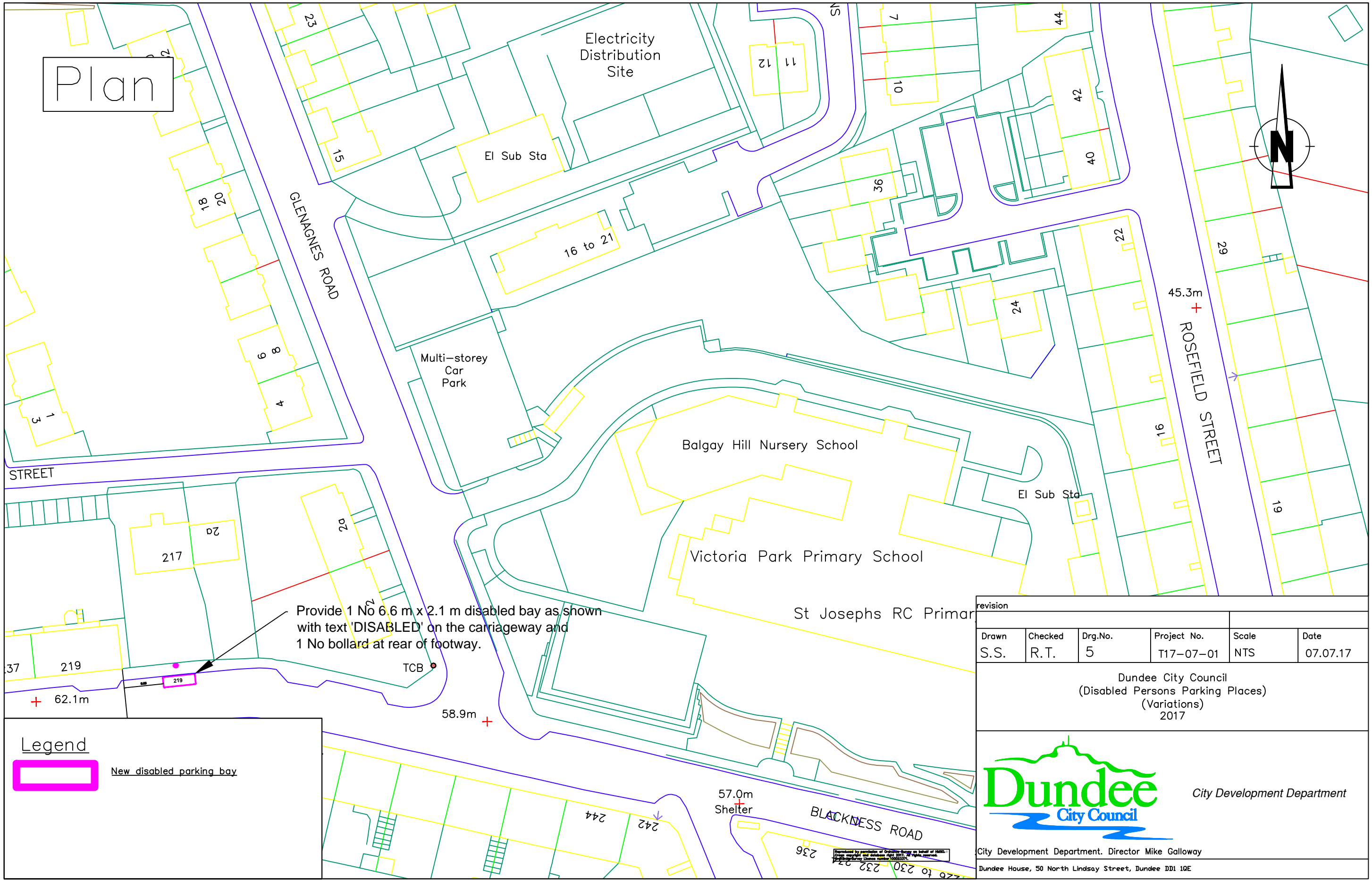
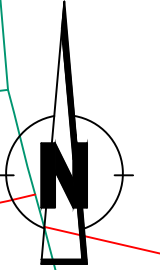
273 to 277

2a

Elm




Plan



Provide 1 No 6.6 m x 2.1 m disabled bay as shown with text 'DISABLED' on the carriageway and 1 No bollard at rear of footway.

Legend

 New disabled parking bay

revision					
Drawn	Checked	Drg.No.	Project No.	Scale	Date
S.S.	R.T.	5	T17-07-01	NTS	07.07.17

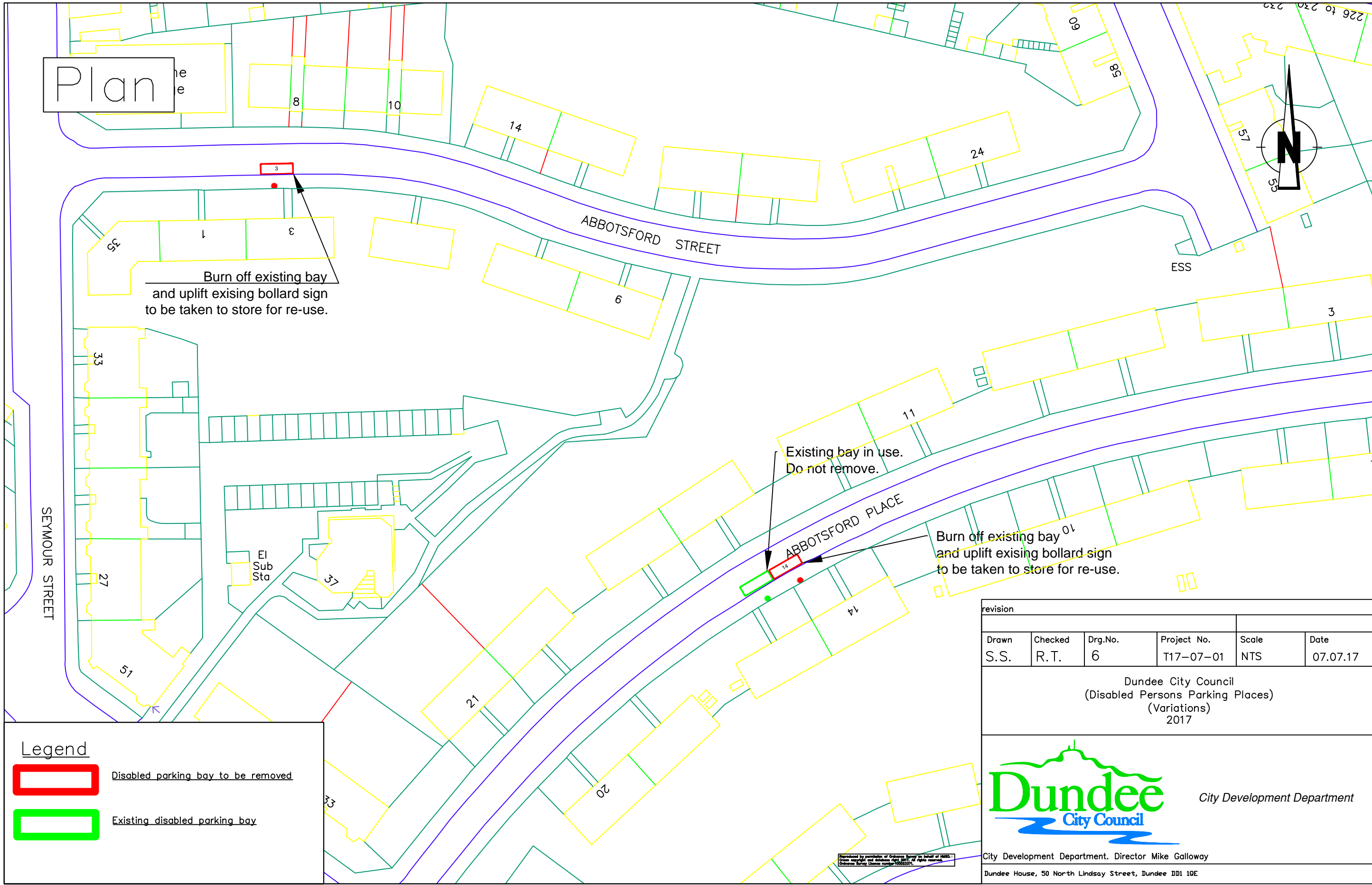
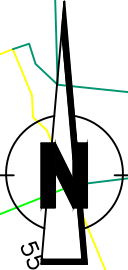
Dundee City Council
(Disabled Persons Parking Places)
(Variations)
2017



City Development Department

City Development Department, Director Mike Galloway
Dundee House, 50 North Lindsay Street, Dundee DD1 1QE

Plan



Burn off existing bay and uplift existing bollard sign to be taken to store for re-use.

Existing bay in use. Do not remove.

Burn off existing bay and uplift existing bollard sign to be taken to store for re-use.

Legend

- Disabled parking bay to be removed
- Existing disabled parking bay

revision					
Drawn	Checked	Drg.No.	Project No.	Scale	Date
S.S.	R.T.	6	T17-07-01	NTS	07.07.17

Dundee City Council
(Disabled Persons Parking Places)
(Variations)
2017

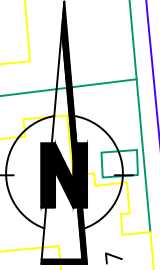


City Development Department

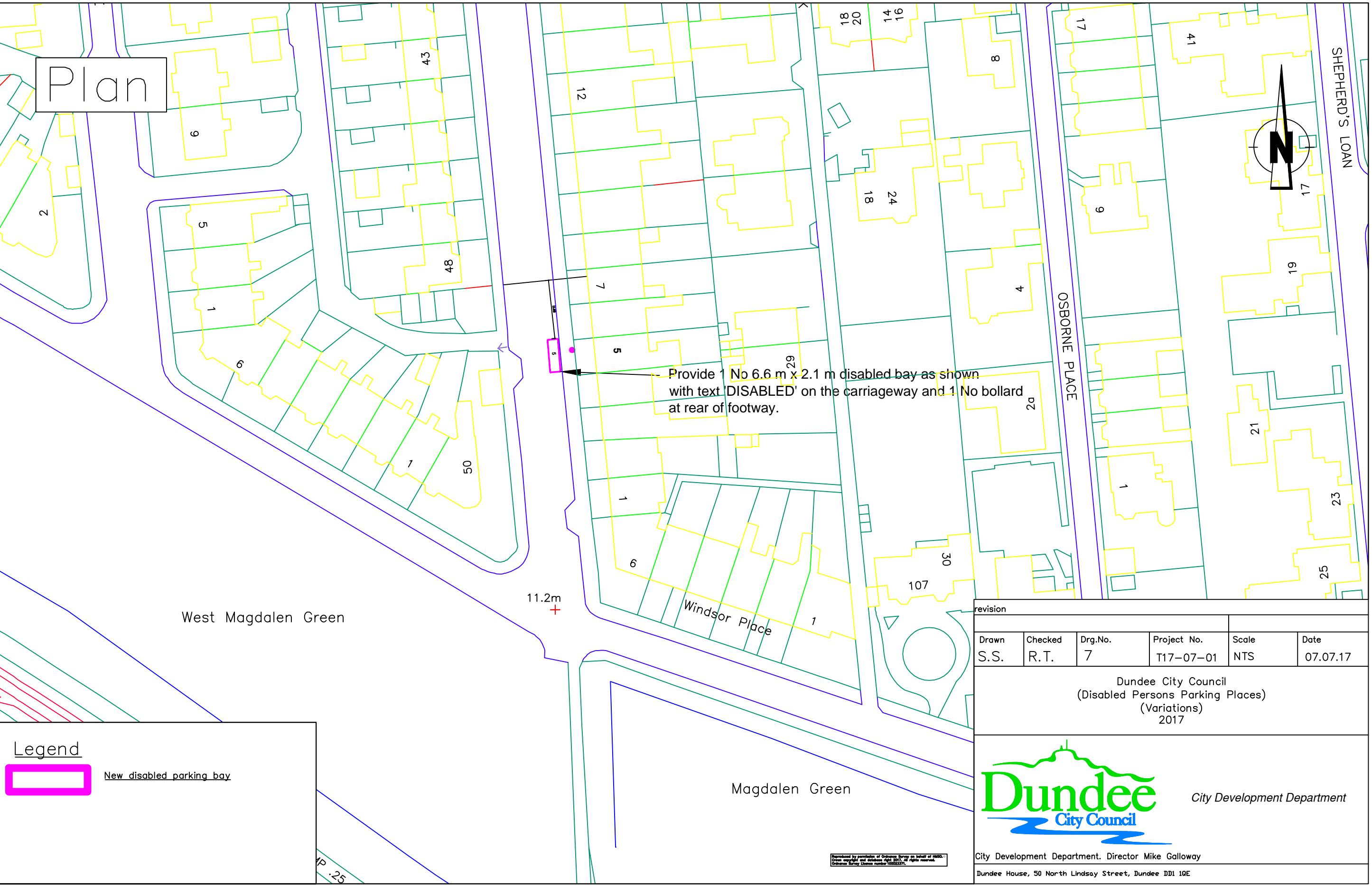
City Development Department, Director Mike Galloway
Dundee House, 50 North Lindsay Street, Dundee DD1 1QE

Reproduced by permission of Ordnance Survey on behalf of HMSO. Crown copyright and database right 2017. All rights reserved. Ordnance Survey Licence number 100025374.

Plan



Provide 1 No 6.6 m x 2.1 m disabled bay as shown with text 'DISABLED' on the carriageway and 1 No bollard at rear of footway.



Legend

 New disabled parking bay

revision					
Drawn	Checked	Drq.No.	Project No.	Scale	Date
S.S.	R.T.	7	T17-07-01	NTS	07.07.17

Dundee City Council
(Disabled Persons Parking Places)
(Variations)
2017



City Development Department

City Development Department, Director Mike Galloway
Dundee House, 50 North Lindsay Street, Dundee DD1 1QE

Reproduced by permission of Ordnance Survey on behalf of HMRS. Crown copyright and database right 2017. All rights reserved. Ordnance Survey Licence number 10003376.