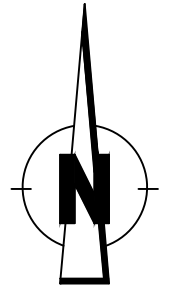


Existing Plan

HARVEST FIELD CRESCENT

El Sub Sta



Library

71

The Crescent

● Sculpture

LOTHIAN CRESCENT

Legend

All bays currently unrestricted and advisory

Reproduced by permission of Ordnance Survey on behalf of HMSO. © Crown copyright and database right 2016 All rights reserved. Ordnance Survey Licence number 100023371

revision					
Drawn	Checked	Drg.No.	Project No.	Scale	Date
S.S.	C.R.	1	T16-11-10	NTS	28.11.16

Dundee City Council
(Harvest Field Crescent, Dundee)
(Variation of Waiting Restrictions)
Order 2016



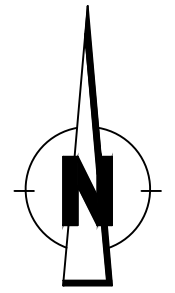
City Development Department

City Development Department, Director Mike Galloway

Dundee House, 50 North Lindsay Street, Dundee DD1 1QE

Proposed Plan

HARVEST FIELD CRESCENT



Library

71







The Crescent

● Sculpture

Remove island, Area (13 Sq/m) and reinstate with monoblock paving.

LOTHIAN CRESCENT

Legend

-  All bays marked grey are advisory and unrestricted.
-  Proposed 'Loading Only' Restriction
-  Proposed 'Limited Waiting' Restriction – Max Stay 2 Hours, No Return 2 Hours
-  Proposed 'Disabled Bay' Restriction
-  Proposed 'Electric Vehicles Only' Restriction
-  Proposed 'At Any Time' Restriction

Reproduced by permission of Ordnance Survey on behalf of HMSO. © Crown copyright and database right 2016 All rights reserved. Ordnance Survey Licence number 100023371.

revision					
Drawn	Checked	Drg.No.	Project No.	Scale	Date
S.S.	C.R.	2	T16-11-10	NTS	28.11.16

Dundee City Council
 (Harvest Field Crescent, Dundee)
 (Variation of Waiting Restrictions)
 Order 2017



City Development Department

City Development Department, Director Mike Galloway
 Dundee House, 50 North Lindsay Street, Dundee DD1 1QE