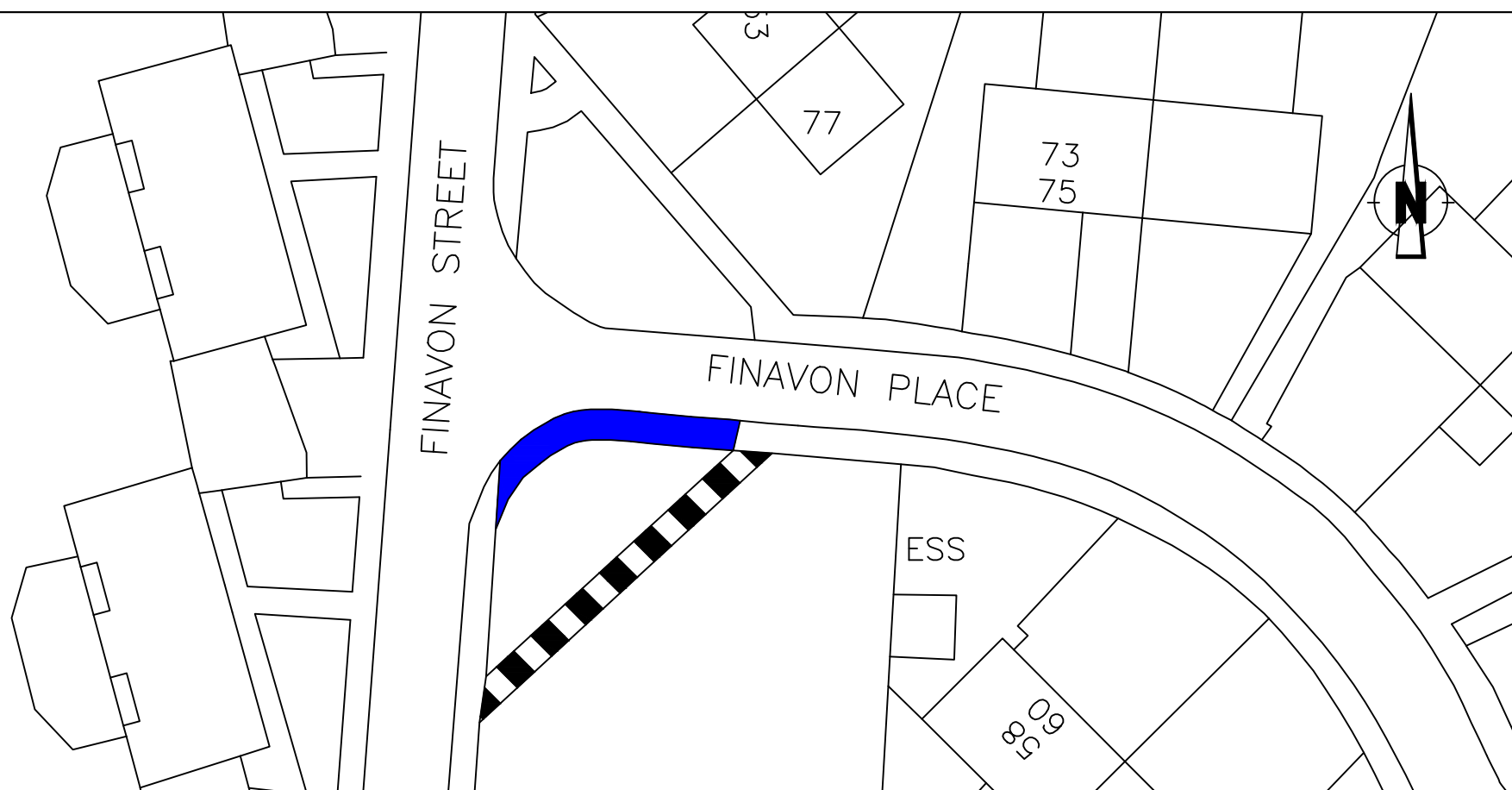




Plan



Legend

-  Area of footpath to be stopped up and removed from the List of Public Roads
-  New footway construction joining Finavon Street to Finavon Place

revision					
Drawn	Checked	Drg.No.	Project No.	Scale	Date
S.S.	R.T.	1	T16-11-12	NTS	29.11.16

Dundee City Council
 (Finavon Place, Dundee)
 (Stopping up of Footpaths)
 Order 2016



City Development Department. Director Mike Galloway

Reproduced by permission of Ordnance Survey on behalf of HMSO. ©
 Crown copyright and database right 2016 All rights reserved. Ordnance
 Survey Licence number 100023371.

Dundee House, 50 North Lindsay Street, Dundee DD1 1QE