

Plan

BURNSIDE STREET

Ancrum Court

1 to 14


38 26

32

48 36

32

+ 80.2m



25 to

GRAY'S
LANE

Hall


GRAY'S


El Sub Sta

Playground

WHORTERBAN

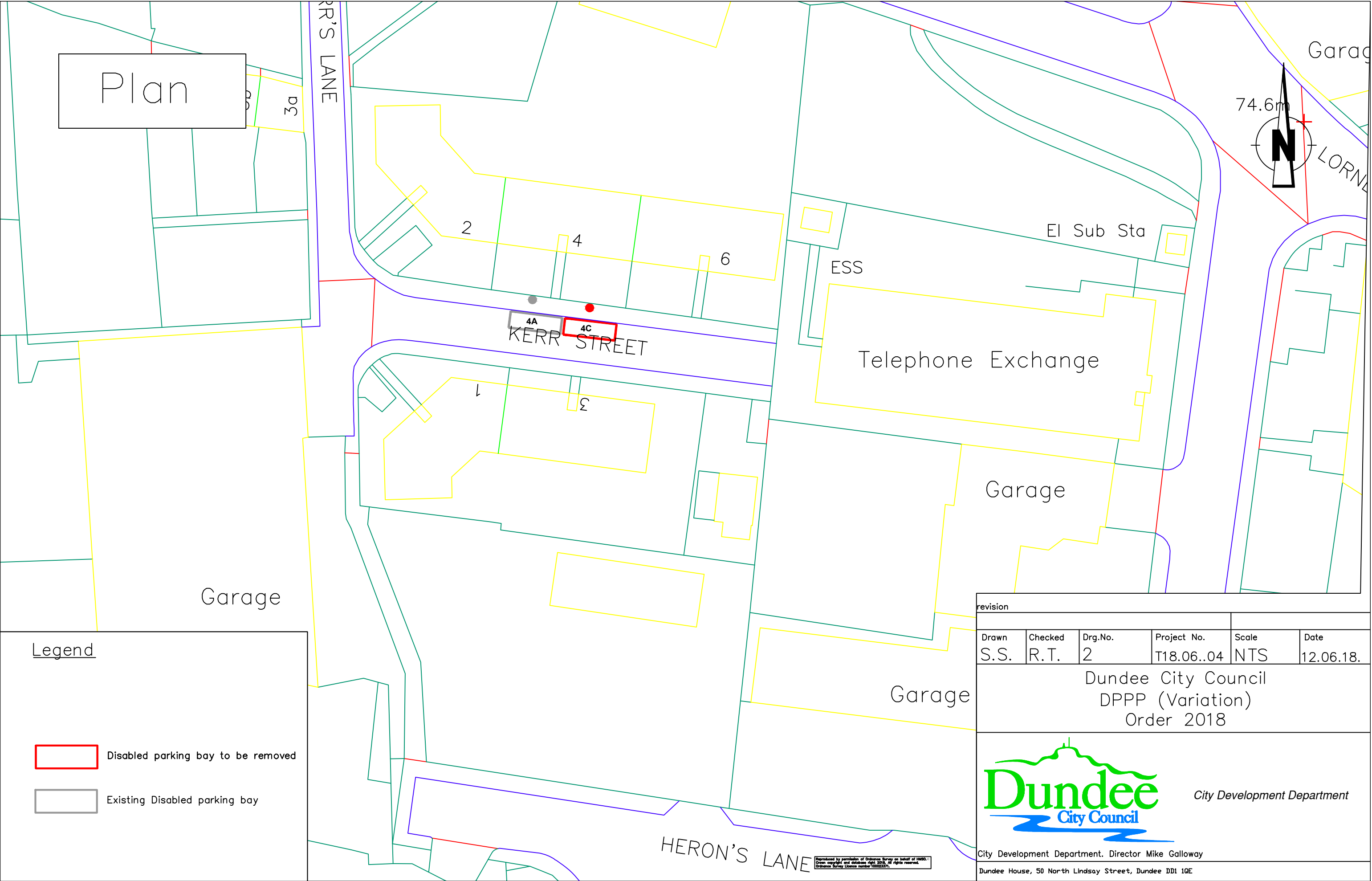
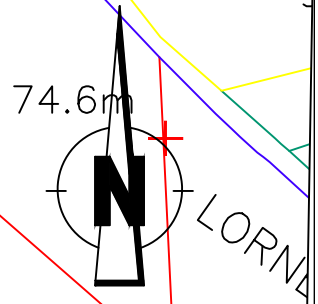
Legend

 New disabled parking bay

revision					
Drawn	Checked	Drg.No.	Project No.	Scale	Date
S.S.	R.T.	1	T18.06..04	NTS	12.06.18.
Dundee City Council DPPP (Variation) Order 2018					
			<i>City Development Department</i>		
City Development Department. Director Mike Galloway					
Dundee House, 50 North Lindsay Street, Dundee DD1 1QE					

Prepared by permission of Ordnance Survey on behalf of HMRS. Crown copyright and database right 2015. All rights reserved. Ordnance Survey Licence number 100025271.

Plan



- Legend
- Disabled parking bay to be removed
 - Existing Disabled parking bay

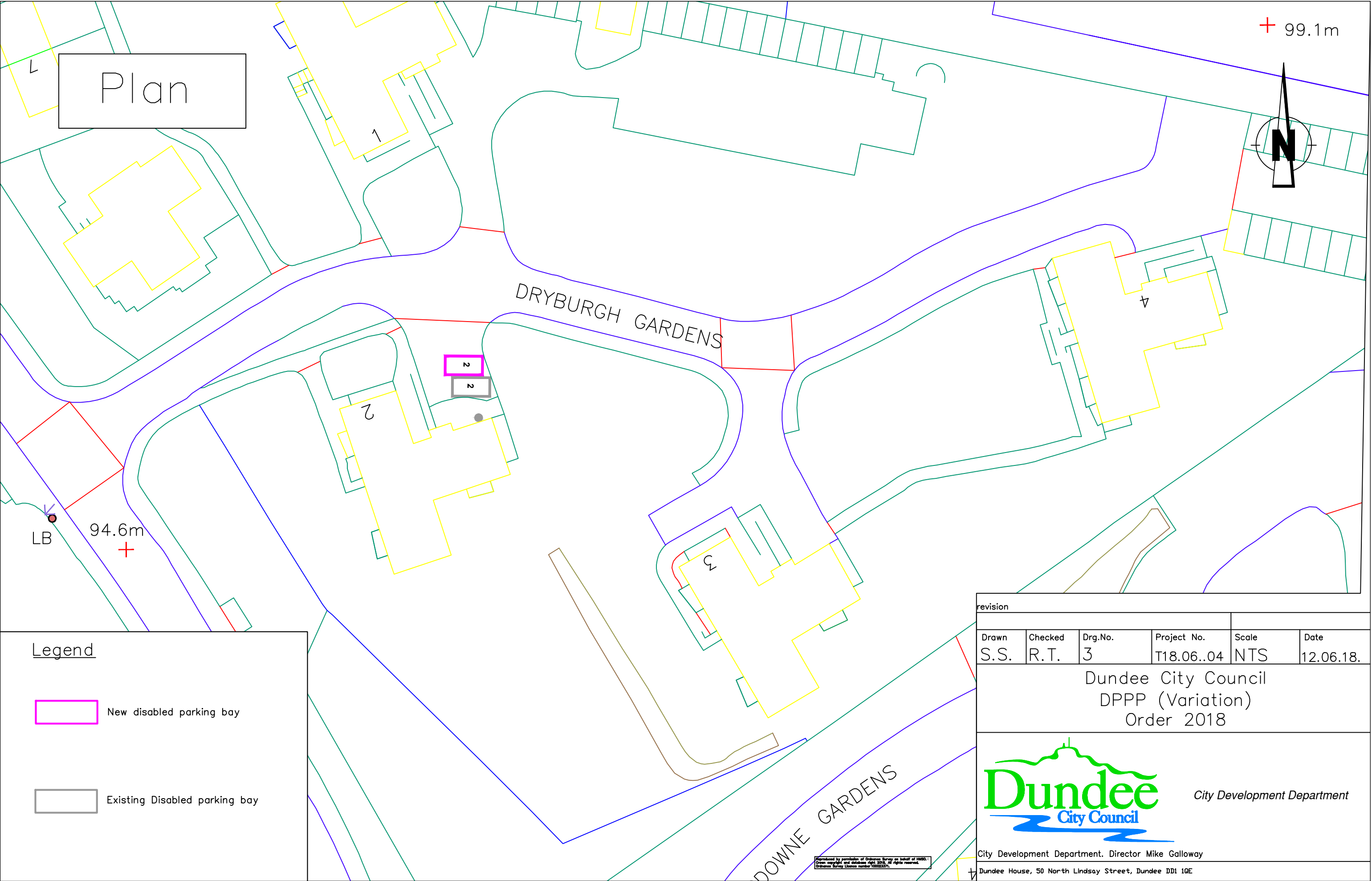
revision					
Drawn	Checked	Drg.No.	Project No.	Scale	Date
S.S.	R.T.	2	T18.06..04	NTS	12.06.18.

Dundee City Council
DPPP (Variation)
Order 2018



City Development Department. Director Mike Galloway
Dundee House, 50 North Lindsay Street, Dundee DD1 1QE

Reproduced by permission of Ordnance Survey on behalf of HMRS.
© Crown copyright and database right 2015. All rights reserved.
Ordnance Survey Licence number 100023271.



Plan

+ 99.1m



DRYBURGH GARDENS

LB + 94.6m

Legend

 New disabled parking bay

 Existing Disabled parking bay

revision					
Drawn	Checked	Drg.No.	Project No.	Scale	Date
S.S.	R.T.	3	T18.06..04	NTS	12.06.18.

Dundee City Council
DPPP (Variation)
Order 2018



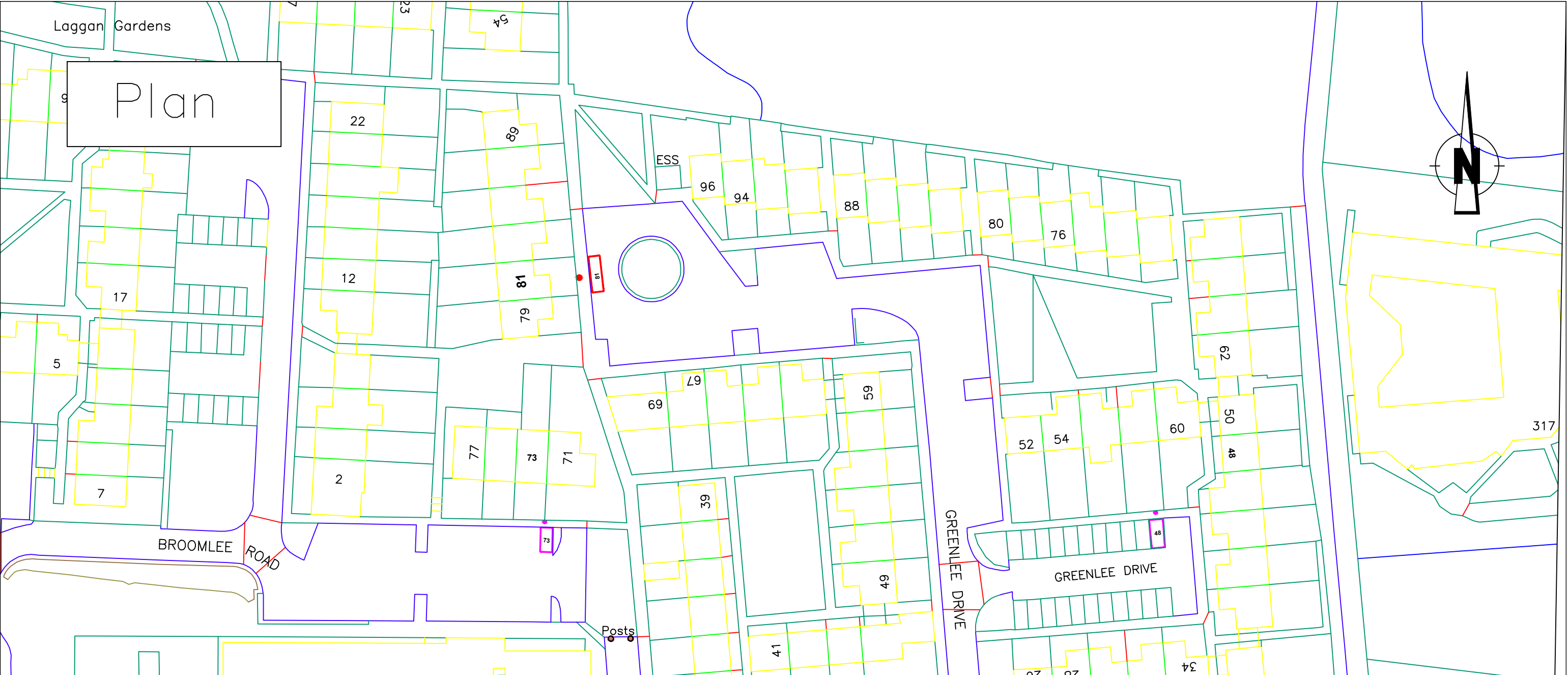
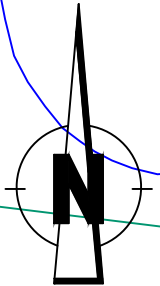
City Development Department

City Development Department. Director Mike Galloway

Dundee House, 50 North Lindsay Street, Dundee DD1 1QE

Approved by permission of Ordnance Survey on behalf of HMRS. Crown copyright and database right 2015. All rights reserved. Ordnance Survey Licence number 100025271.

Plan



Legend

- New disabled parking bay
- Disabled parking bay to be removed

revision					
Drawn	Checked	Drq.No.	Project No.	Scale	Date
S.S.	R.T.	4	T18.06..04	NTS	12.06.18.

Dundee City Council
DPPP (Variation)
Order 2018

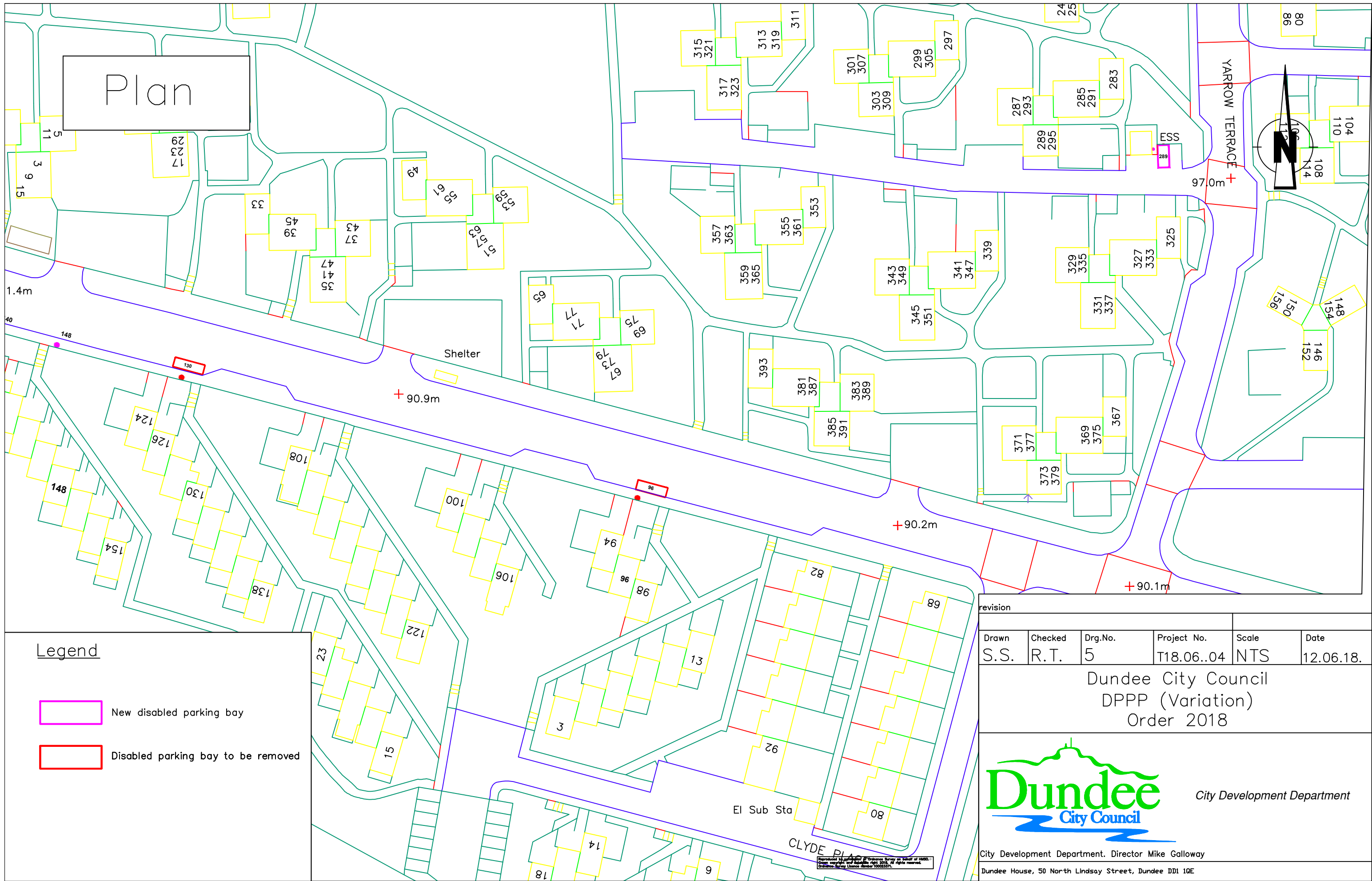


City Development Department

City Development Department. Director Mike Galloway
Dundee House, 50 North Lindsay Street, Dundee DD1 1QE

Prepared by permission of Dundee City Council on behalf of H&B.
Drawn, checked and approved on 12.06.18. All rights reserved.
Dundee Survey (Licence number 10022271)

Plan



Legend

- New disabled parking bay
- Disabled parking bay to be removed

revision					
Drawn	Checked	Drng.No.	Project No.	Scale	Date
S.S.	R.T.	5	T18.06..04	NTS	12.06.18.

Dundee City Council
DPPP (Variation)
Order 2018



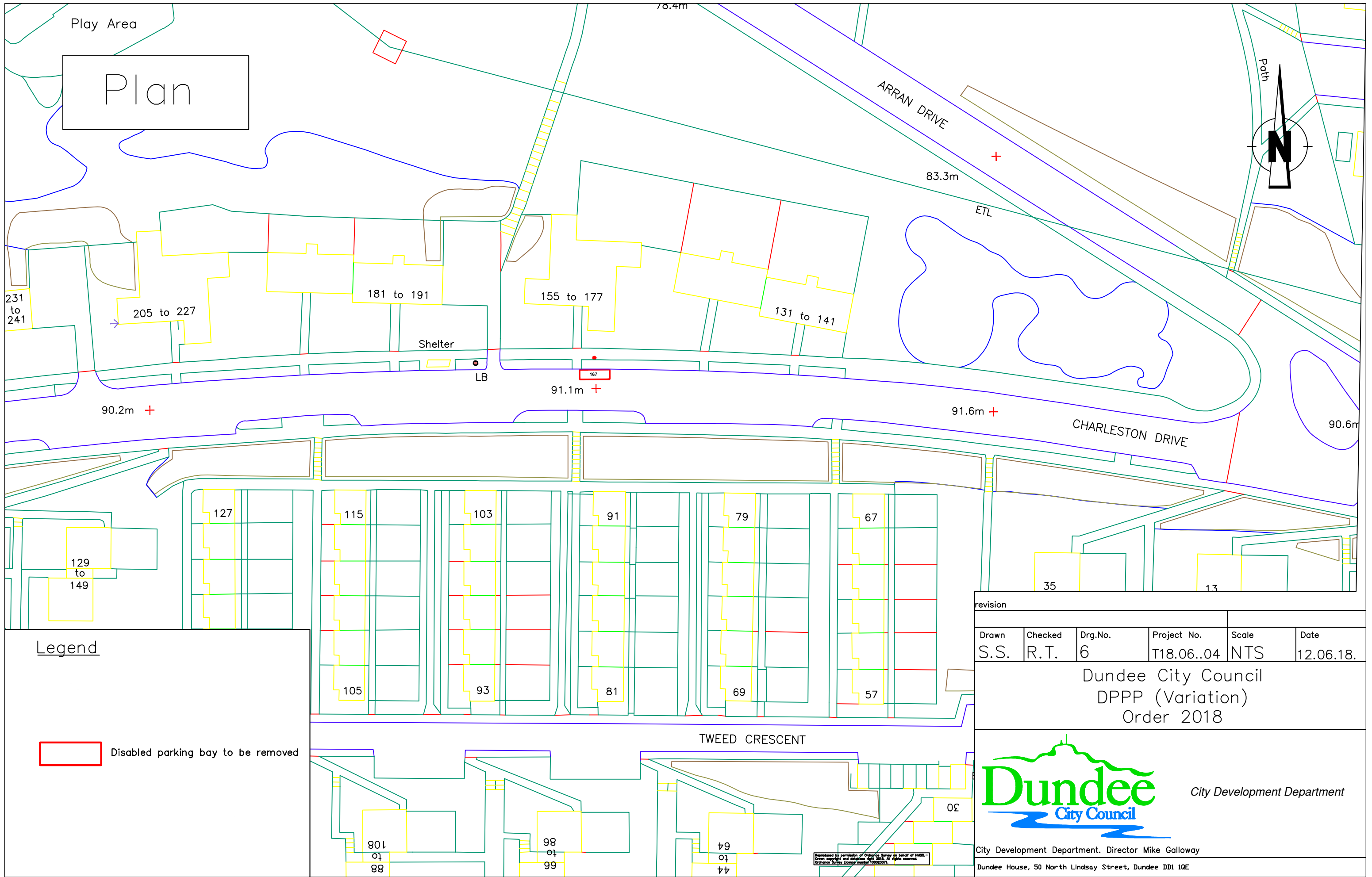
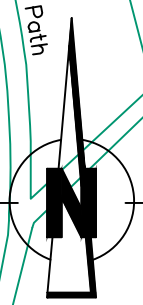
City Development Department

City Development Department, Director Mike Galloway
Dundee House, 50 North Lindsay Street, Dundee DD1 1QE

Reproduced by permission of Ordnance Survey on behalf of HMGO. Crown copyright and database right 2015. All rights reserved. Ordnance Survey Licence Number 100025271.

Play Area

Plan



Legend

 Disabled parking bay to be removed

revision					
Drawn	Checked	Drq.No.	Project No.	Scale	Date
S.S.	R.T.	6	T18.06..04	NTS	12.06.18.

Dundee City Council
DPPP (Variation)
Order 2018

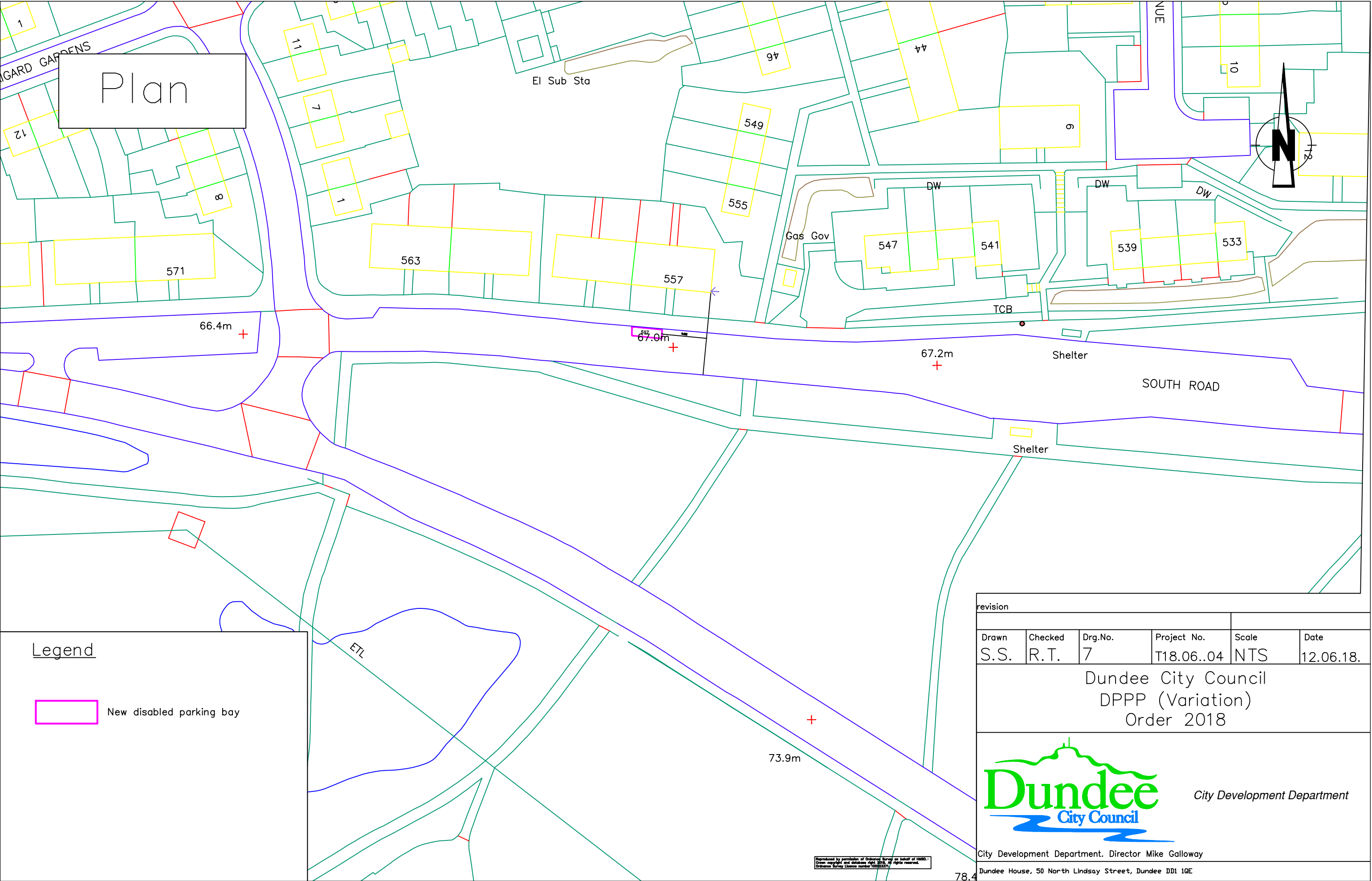


City Development Department

City Development Department. Director Mike Galloway
Dundee House, 50 North Lindsay Street, Dundee DD1 1QE

Prepared by permission of Ordnance Survey on behalf of HMRS.
Crown copyright and copyright © 2015. All rights reserved.
Ordnance Survey Licence number 100025271.

Plan



Legend

New disabled parking bay

revision					
Drawn	Checked	Drg.No.	Project No.	Scale	Date
S.S.	R.T.	7	T18.06..04	NTS	12.06.18.

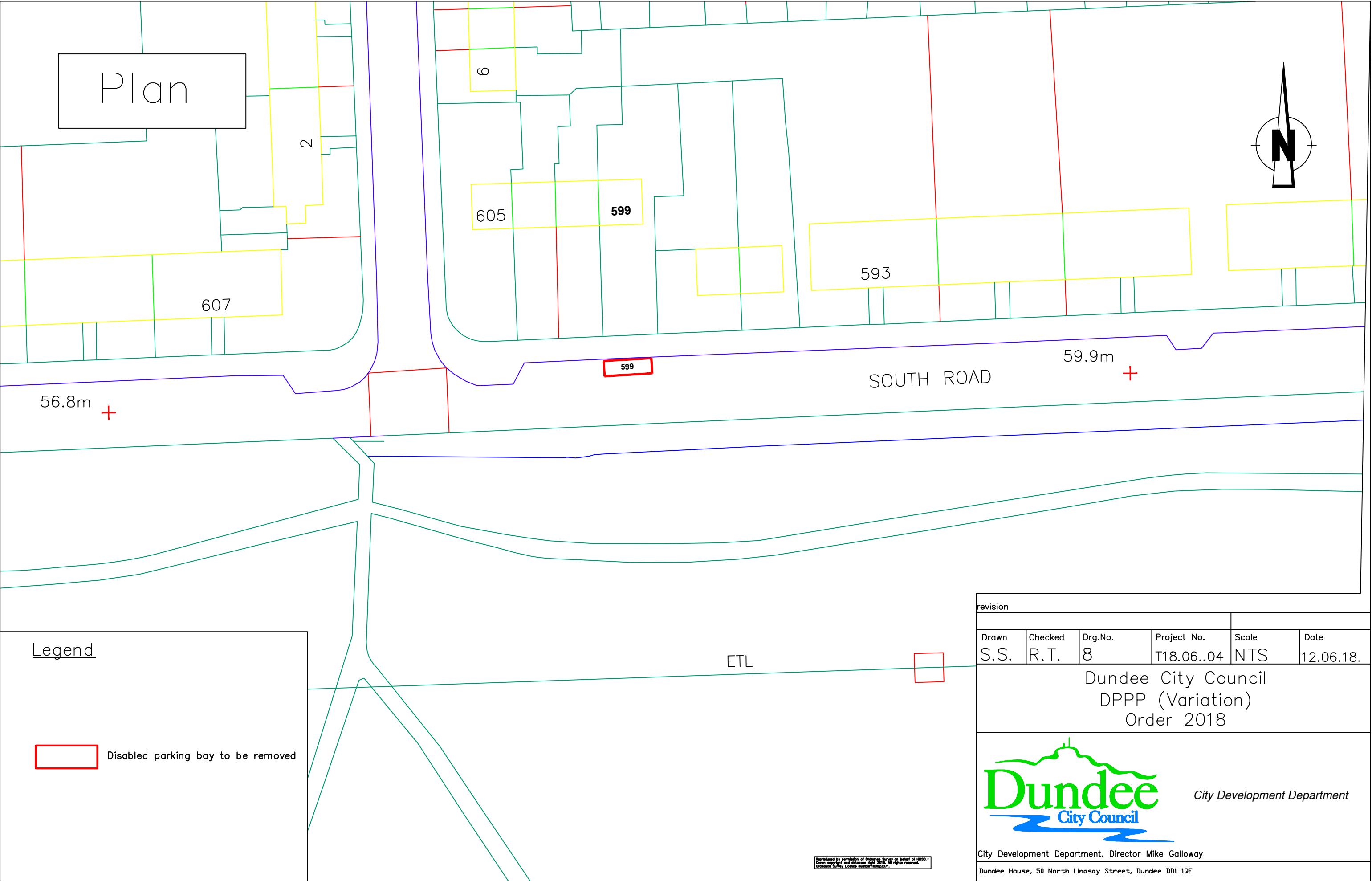
Dundee City Council
DPPP (Variation)
Order 2018



City Development Department. Director Mike Galloway
Dundee House, 50 North Lindsay Street, Dundee DD1 1QE

Reproduced by permission of Ordnance Survey on behalf of HMGO.
© Crown copyright and database right 2015. All rights reserved.
Ordnance Survey Licence number 100033371

Plan



Legend



Disabled parking bay to be removed

revision					
Drawn	Checked	Drq.No.	Project No.	Scale	Date
S.S.	R.T.	8	T18.06..04	NTS	12.06.18.

Dundee City Council
DPPP (Variation)
Order 2018

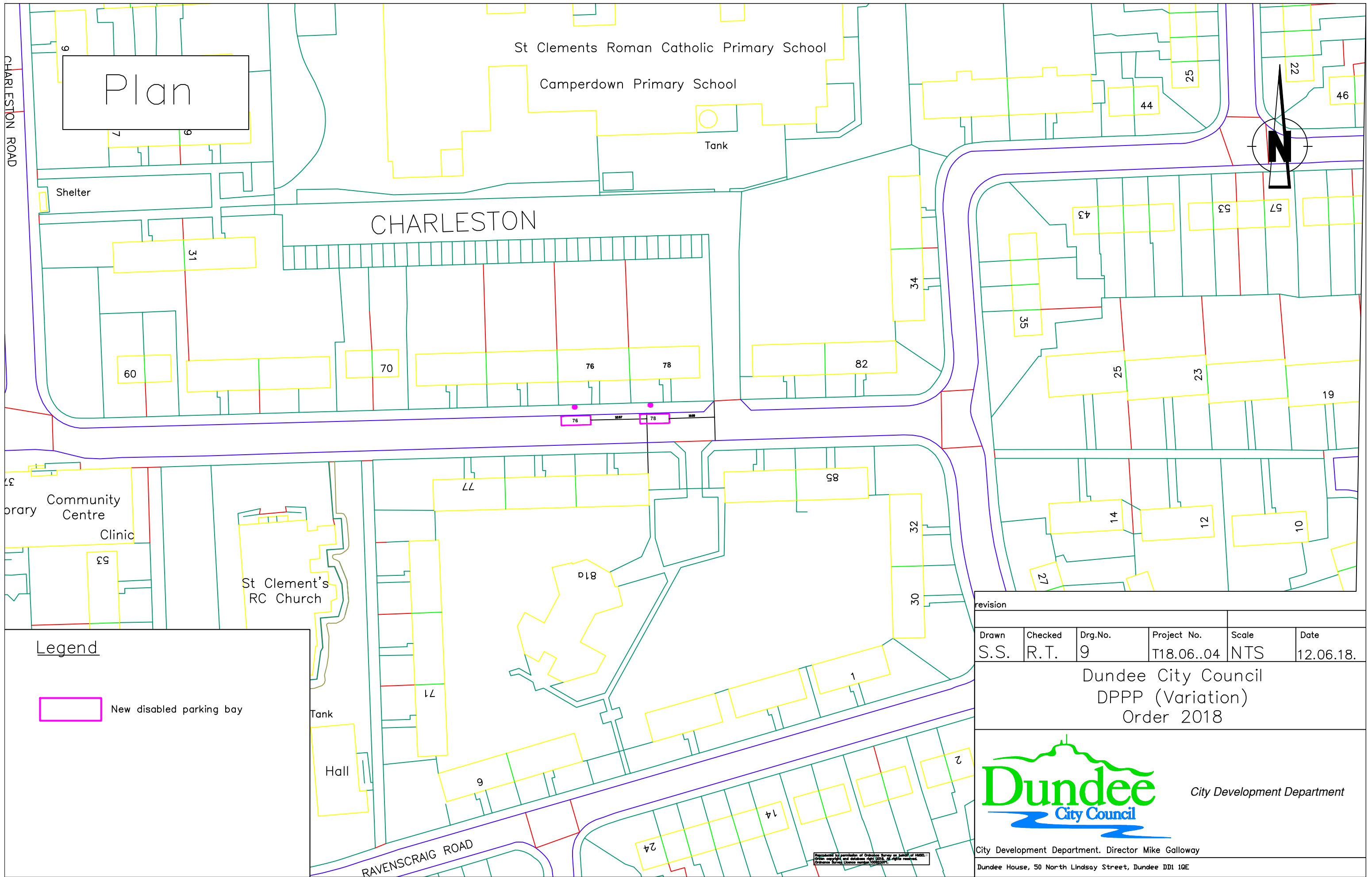


City Development Department


City Development Department. Director Mike Galloway

Dundee House, 50 North Lindsay Street, Dundee DD1 1QE

Reproduced by permission of Ordnance Survey on behalf of HMRS. Crown copyright and database right 2015. All rights reserved. Ordnance Survey Licence number 100025271.



Legend

 New disabled parking bay

revision					
Drawn	Checked	Drg.No.	Project No.	Scale	Date
S.S.	R.T.	9	T18.06..04	NTS	12.06.18.

Dundee City Council
DPPP (Variation)
Order 2018

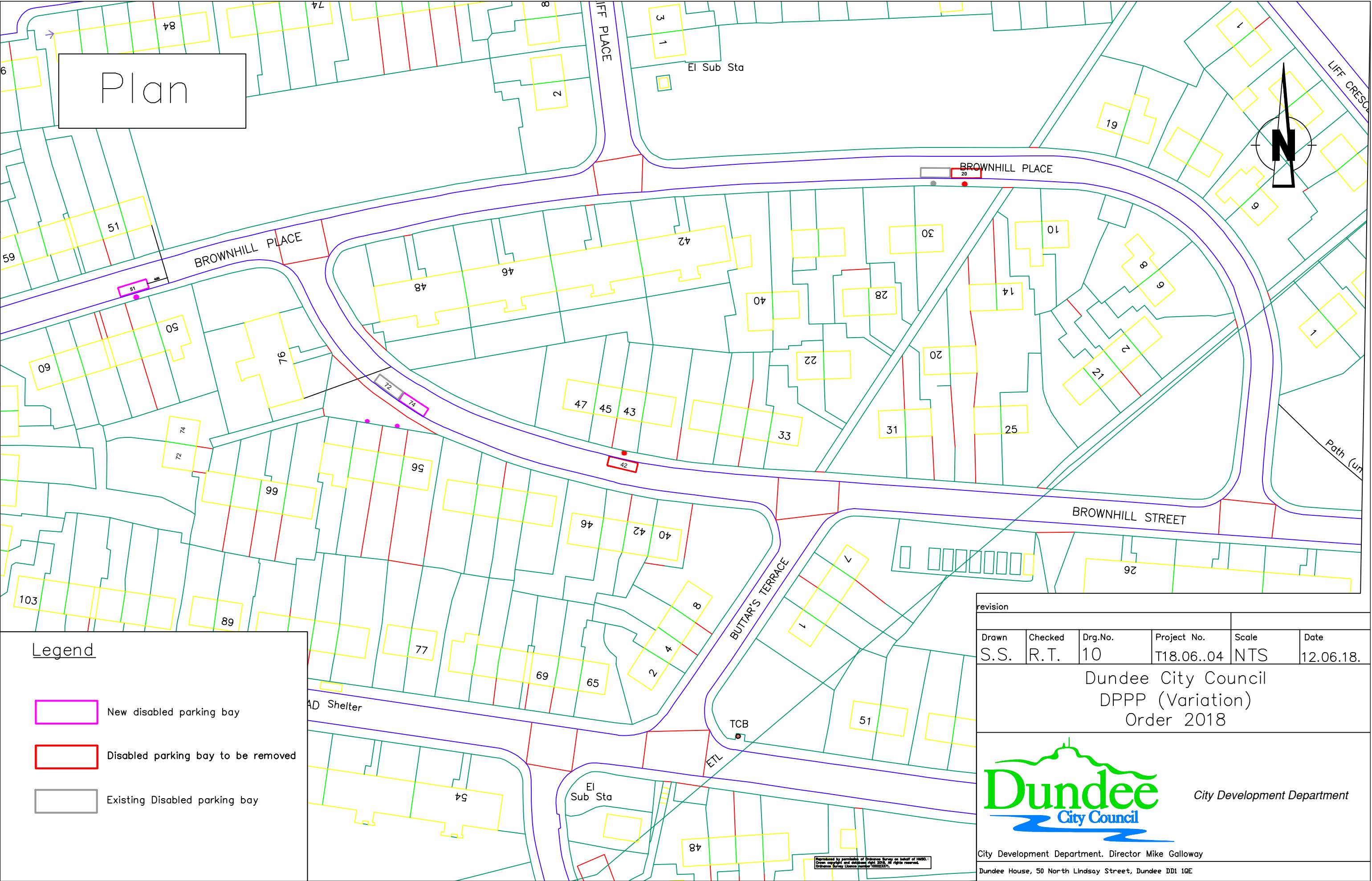


City Development Department

City Development Department. Director Mike Galloway
Dundee House, 50 North Lindsay Street, Dundee DD1 1QE

Prepared by permission of Ordnance Survey on behalf of Her Majesty's Stationery Office. Crown copyright and database right (2015). All rights reserved. Ordnance Survey Licence number: 100012011.

Plan



- Legend**
- New disabled parking bay
 - Disabled parking bay to be removed
 - Existing Disabled parking bay

revision					
Drawn	Checked	Drg.No.	Project No.	Scale	Date
S.S.	R.T.	10	T18.06..04	NTS	12.06.18.

Dundee City Council
 DPPP (Variation)
 Order 2018

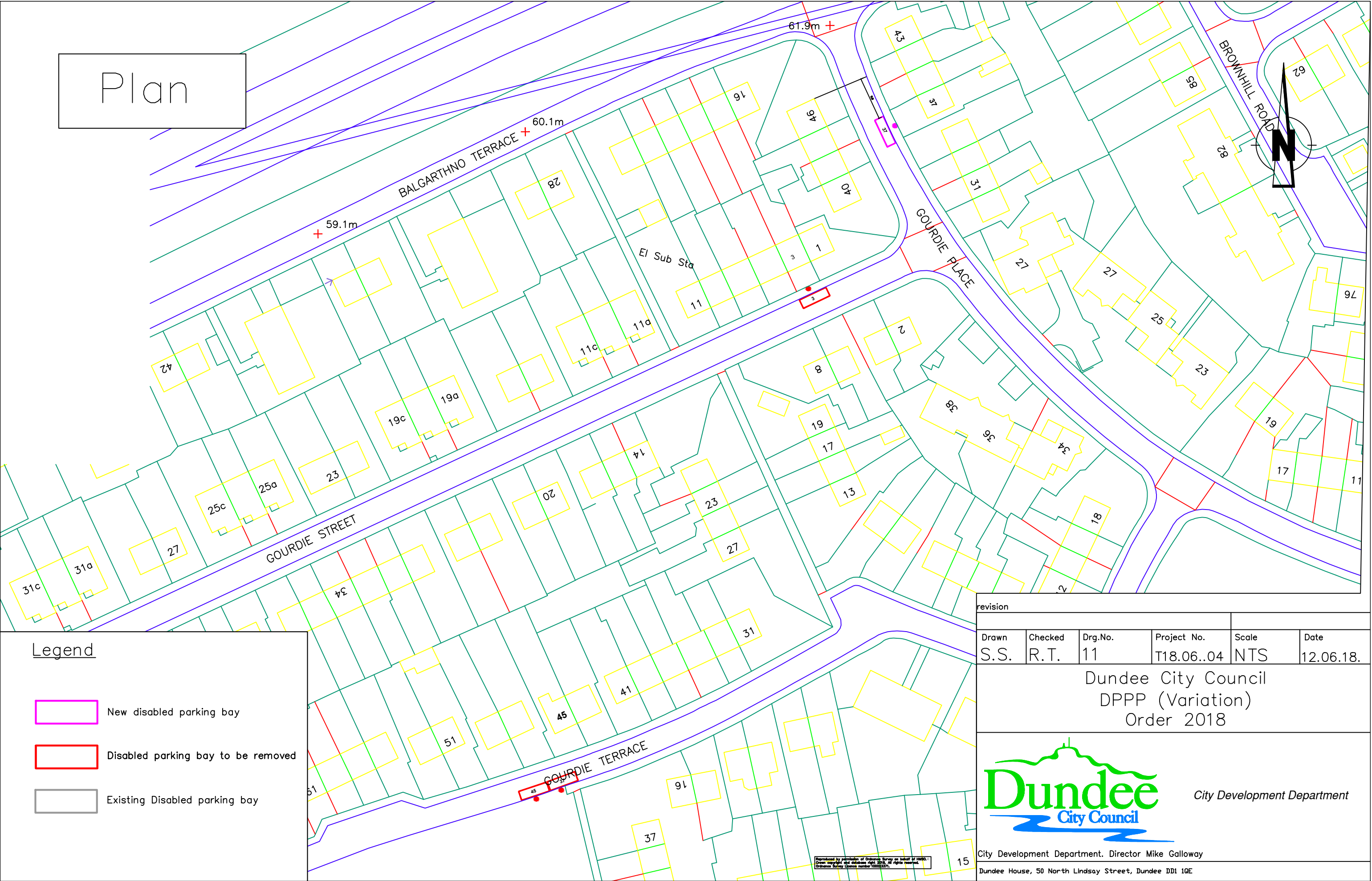


City Development Department

City Development Department, Director Mike Galloway
 Dundee House, 50 North Lindsay Street, Dundee DD1 1QE

Prepared by permission of Dundee City Council on behalf of the City Council.
 Crown copyright and database right 2015. All rights reserved.
 Ordnance Survey Licence number 100023371.

Plan



Legend

- New disabled parking bay
- Disabled parking bay to be removed
- Existing Disabled parking bay

revision					
Drawn	Checked	Drg.No.	Project No.	Scale	Date
S.S.	R.T.	11	T18.06..04	NTS	12.06.18.

Dundee City Council
DPPP (Variation)
Order 2018

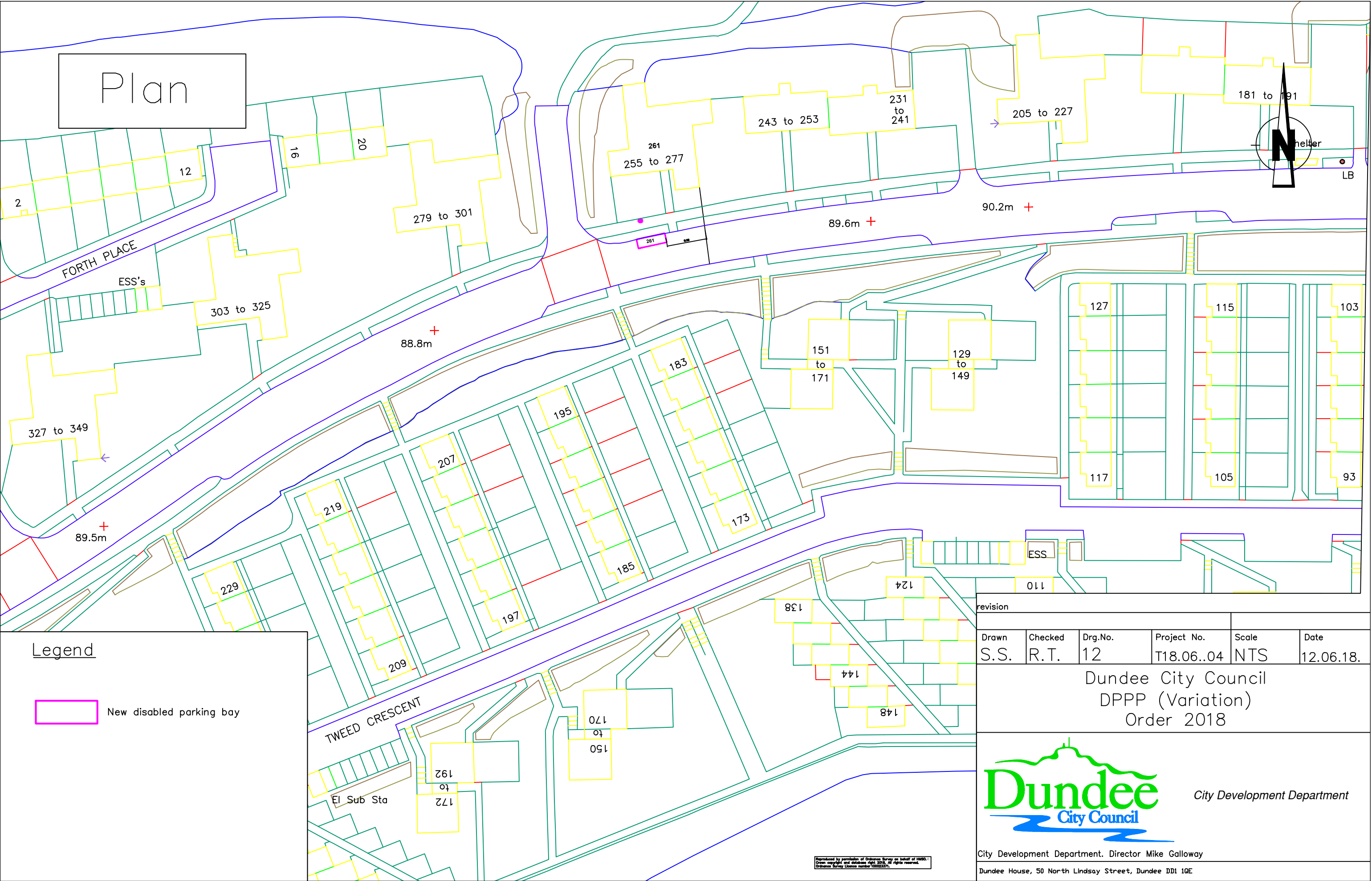


City Development Department

City Development Department. Director Mike Galloway
Dundee House, 50 North Lindsay Street, Dundee DD1 1QE

Prepared by permission of Ordnance Survey on behalf of Her Majesty the Queen. Crown copyright and database right 2015. All rights reserved. Ordnance Survey Licence number 10003371.

Plan



Legend

New disabled parking bay

revision					
Drawn	Checked	Drq.No.	Project No.	Scale	Date
S.S.	R.T.	12	T18.06..04	NTS	12.06.18.

Dundee City Council
DPPP (Variation)
Order 2018



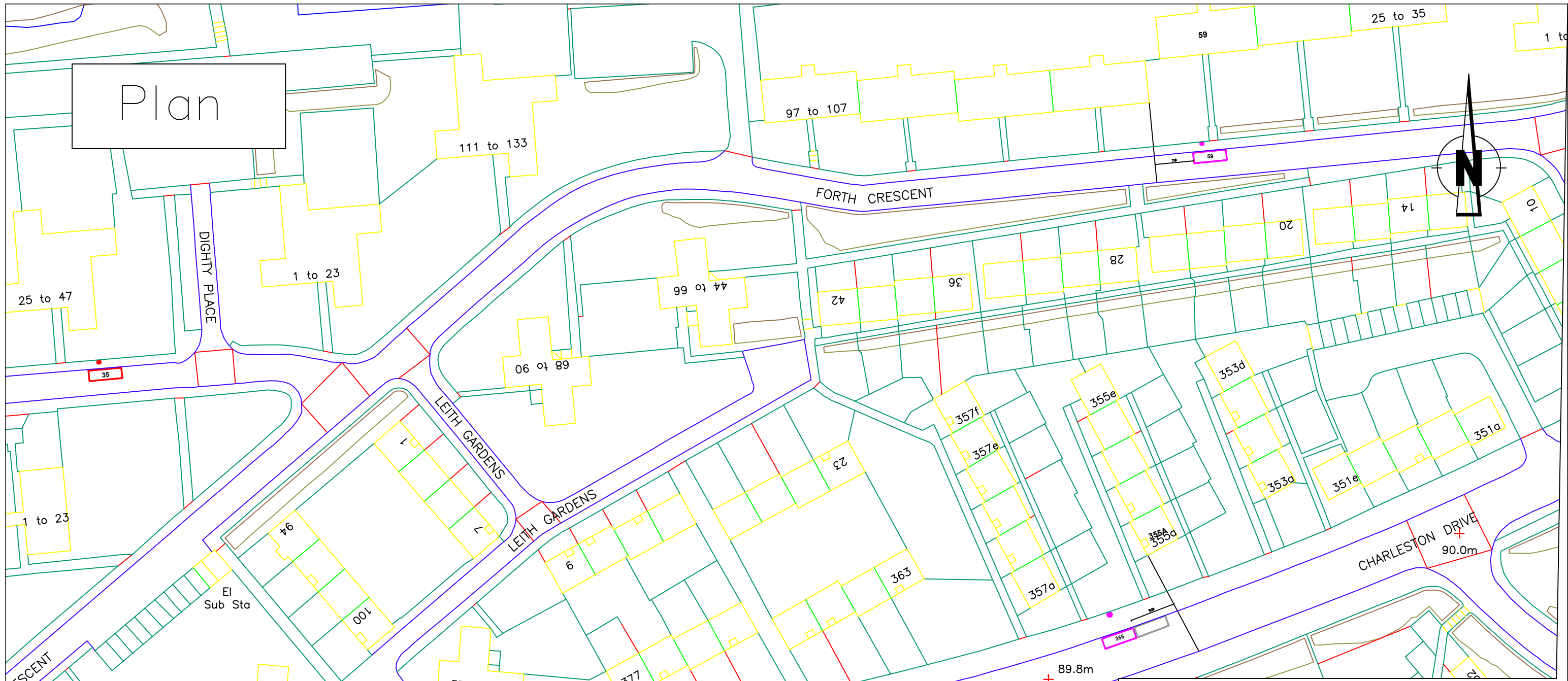
City Development Department

City Development Department, Director Mike Galloway

Dundee House, 50 North Lindsay Street, Dundee DD1 1QE

Reproduced by permission of Ordnance Survey on behalf of HMGO.
© Crown copyright and database right 2018. All rights reserved.
Ordnance Survey Licence number 100023371.

Plan



Legend

- New disabled parking bay
- Disabled parking bay to be removed
- Existing Disabled parking bay

(Telecommunication)

revision					
Drawn	Checked	Drg.No.	Project No.	Scale	Date
S.S.	R.T.	13	T18.06..04	NTS	12.06.18.

Dundee City Council
 DPPP (Variation)
 Order 2018

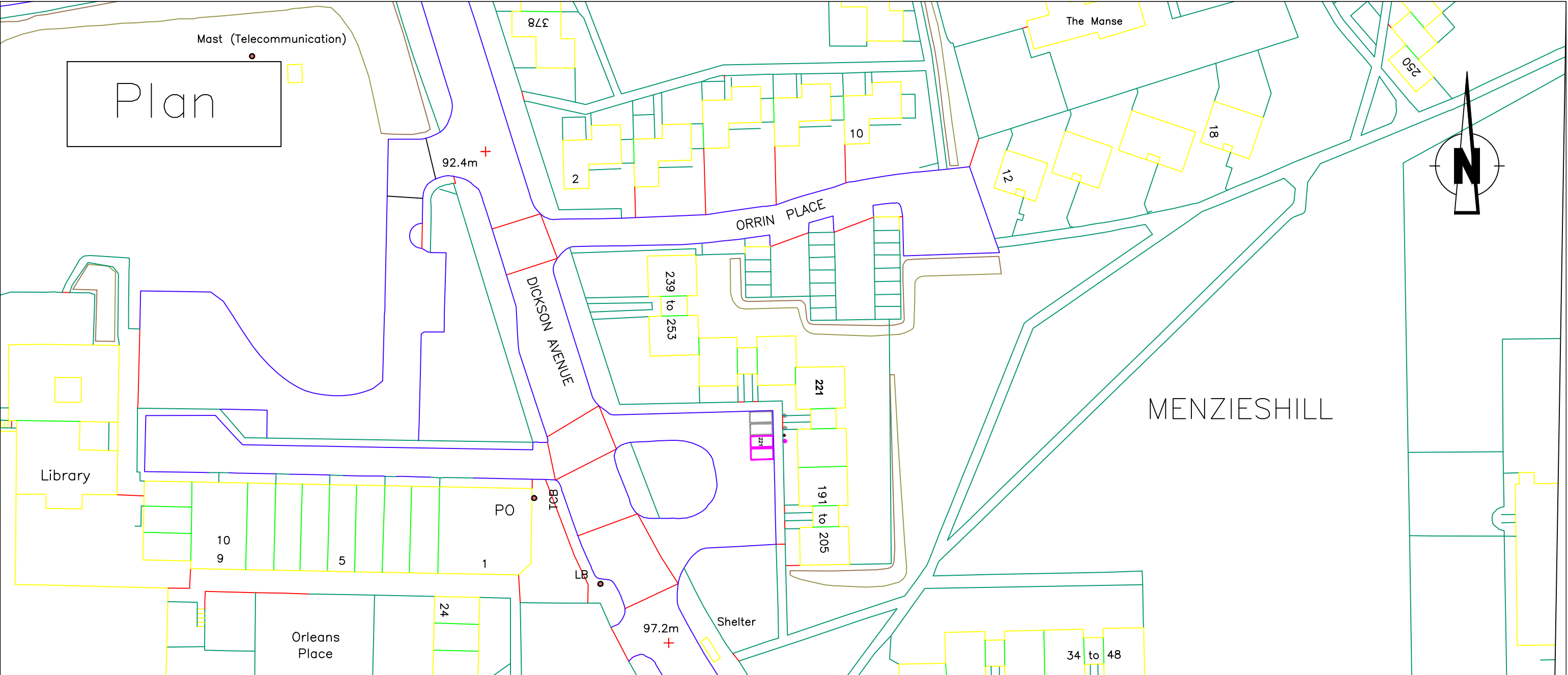
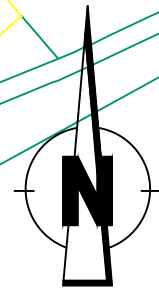


City Development Department. Director Mike Galloway
 Dundee House, 50 North Lindsay Street, Dundee DD1 1QE

Prepared by permission of Dundee City Council. All rights reserved. Ordnance Survey Licence number 100023271.



Plan

Mast (Telecommunication)



MENZIESHILL

Legend

-  New disabled parking bay
-  Existing Disabled parking bay

revision					
Drawn	Checked	Drq.No.	Project No.	Scale	Date
S.S.	R.T.	14	T18.06..04	NTS	12.06.18.

Dundee City Council
DPPP (Variation)
Order 2018



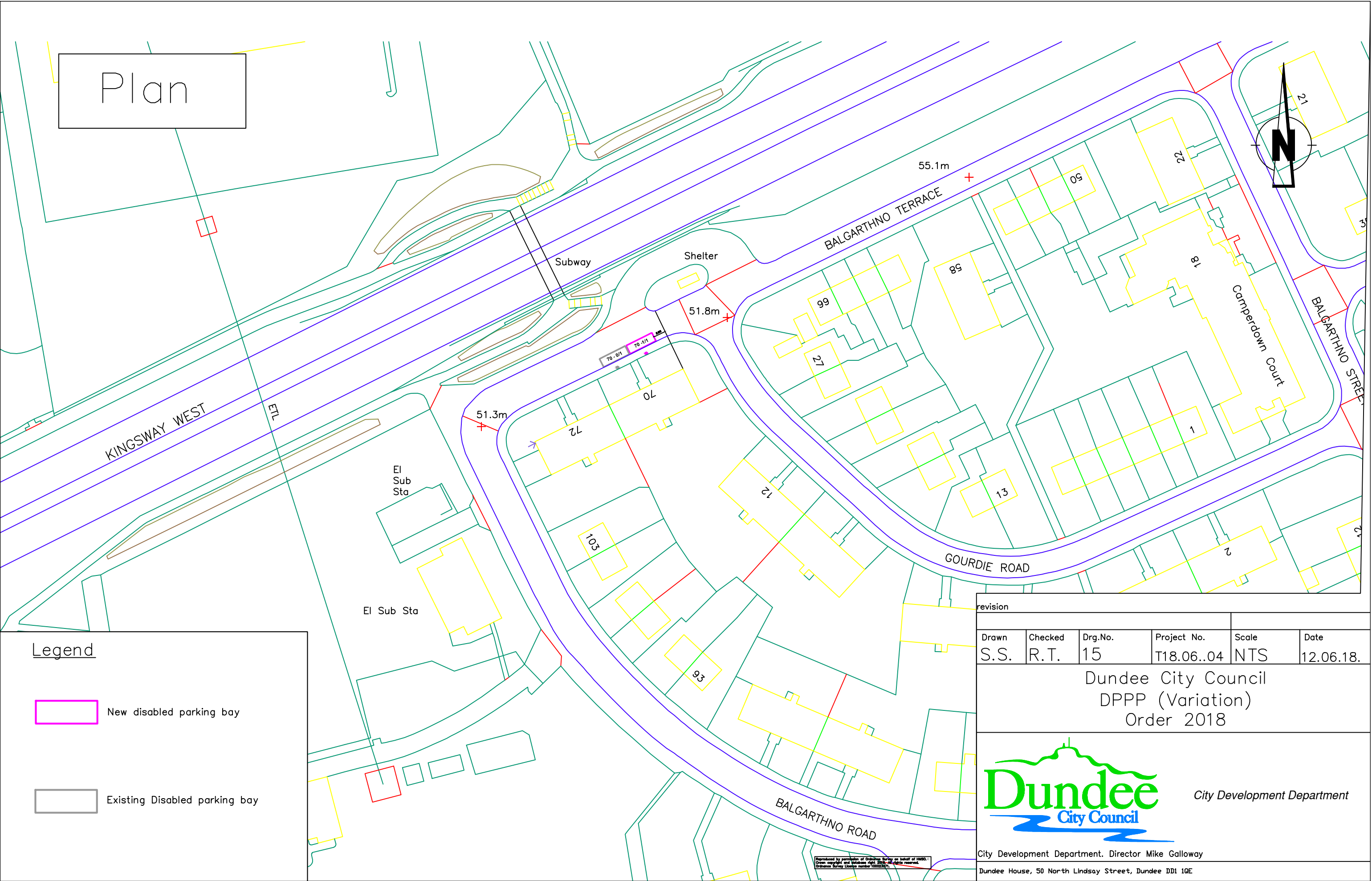
City Development Department

City Development Department. Director Mike Galloway

Dundee House, 50 North Lindsay Street, Dundee DD1 1QE

Prepared by permission of Ordnance Survey on behalf of HMRS.
Data supplied and copyright © 2015. All Rights reserved.
Ordnance Survey Licence number 100023271.

Plan



- Legend**
- New disabled parking bay
 - Existing Disabled parking bay

revision					
Drawn	Checked	Dr.No.	Project No.	Scale	Date
S.S.	R.T.	15	T18.06..04	NTS	12.06.18.

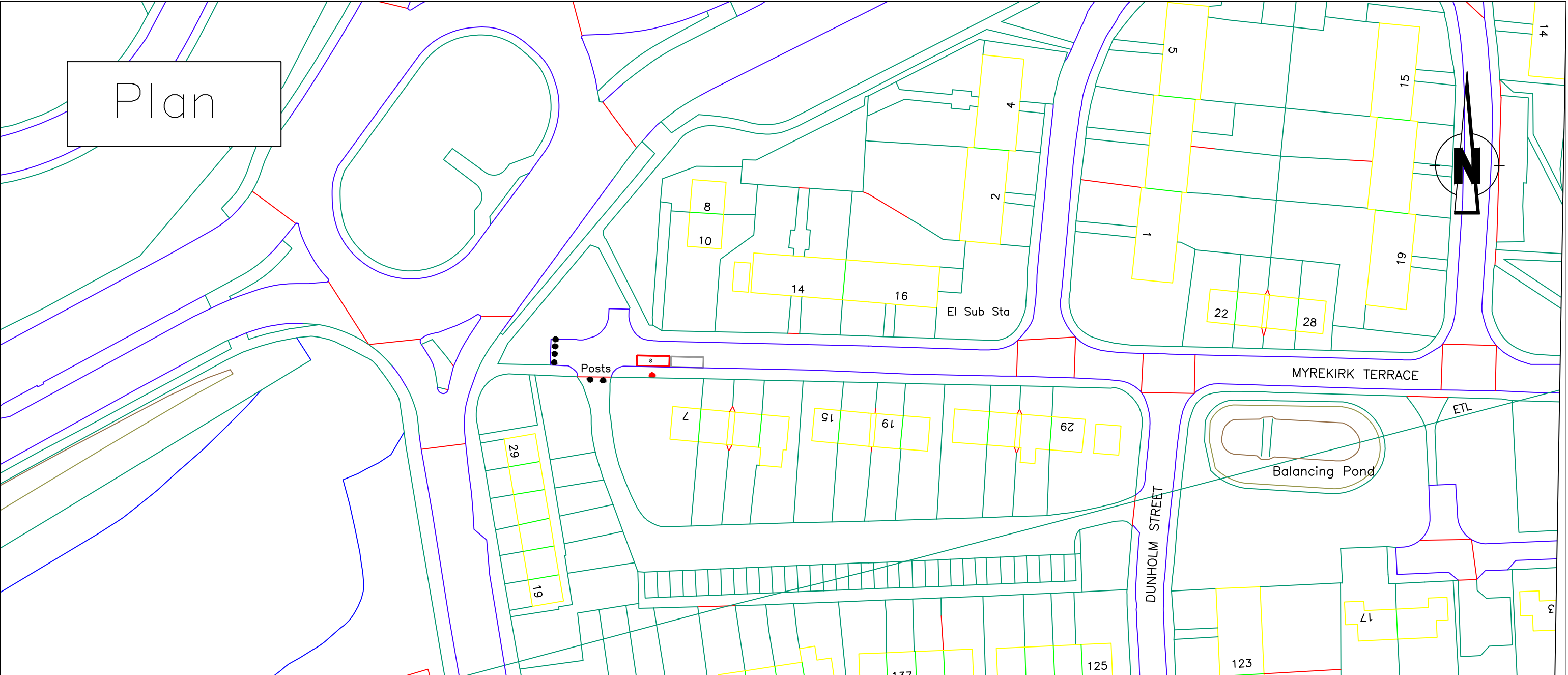
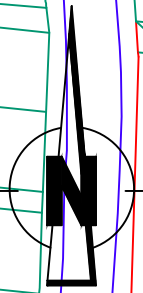
Dundee City Council
DPPP (Variation)
Order 2018



City Development Department. Director Mike Galloway
Dundee House, 50 North Lindsay Street, Dundee DD1 1QE

Prepared by permission of Ordnance Survey on behalf of HMRS. Crown copyright and database right 2018. All rights reserved. Ordnance Survey Licence number 100023071.

Plan



- Legend**
- Disabled parking bay to be removed
 - Existing Disabled parking bay

revision					
Drawn	Checked	Drg.No.	Project No.	Scale	Date
S.S.	R.T.	16	T18.06..04	NTS	12.06.18.

Dundee City Council
DPPP (Variation)
Order 2018



City Development Department. Director Mike Galloway
Dundee House, 50 North Lindsay Street, Dundee DD1 1QE

Prepared by permission of Ordnance Survey on behalf of HMSO.
Crown copyright and database right 2010. All rights reserved.
Ordnance Survey Licence number 100025371.