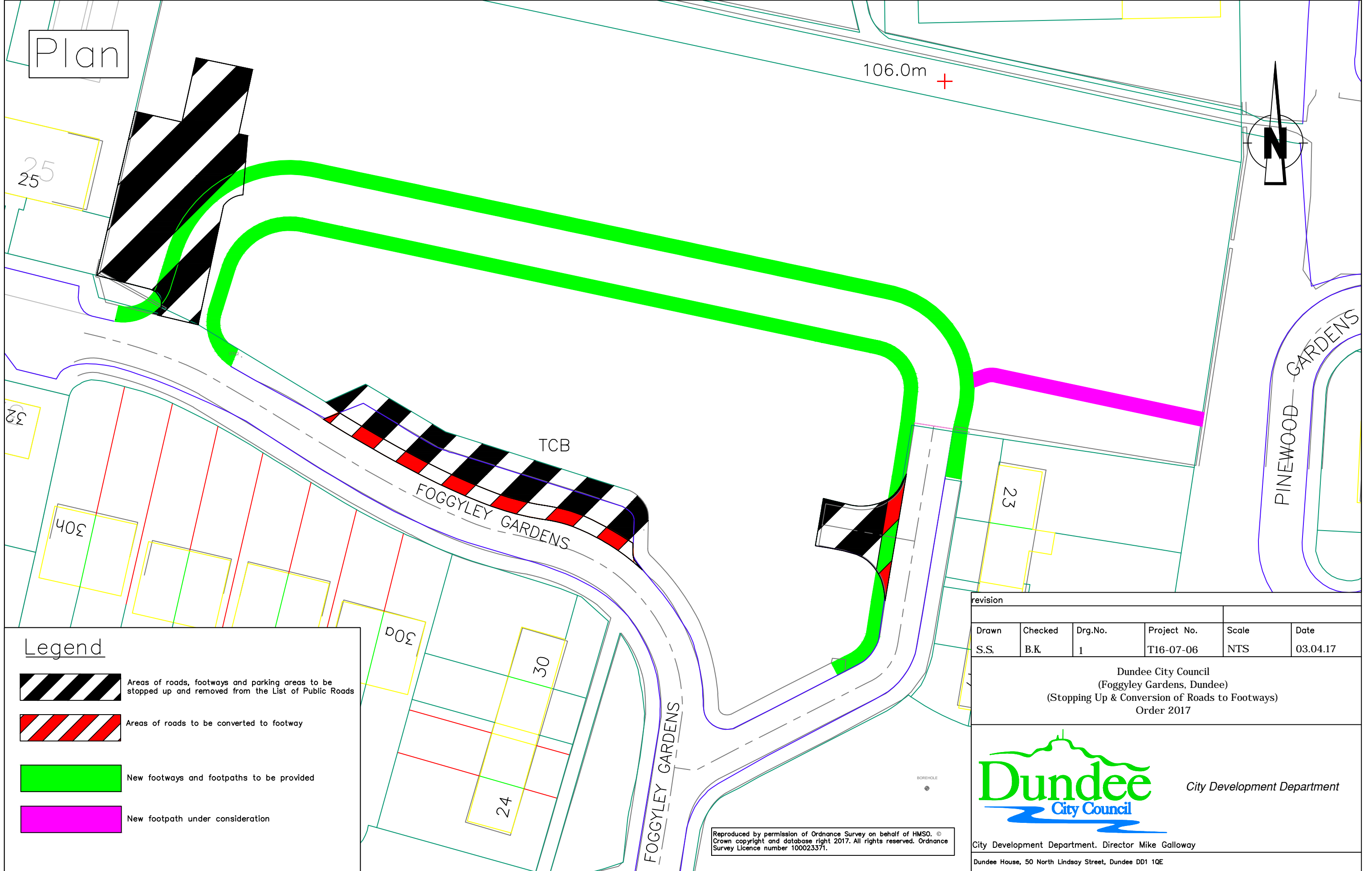
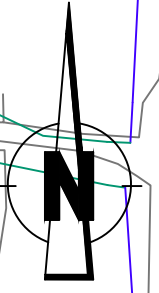






Plan

106.0m +



Legend

-  Areas of roads, footways and parking areas to be stopped up and removed from the List of Public Roads
-  Areas of roads to be converted to footway
-  New footways and footpaths to be provided
-  New footpath under consideration

revision					
Drawn	Checked	Drg.No.	Project No.	Scale	Date
S.S.	B.K.	1	T16-07-06	NTS	03.04.17

Dundee City Council  
 (Foggyley Gardens, Dundee)  
 (Stopping Up & Conversion of Roads to Footways)  
 Order 2017



City Development Department

Reproduced by permission of Ordnance Survey on behalf of HMSO. © Crown copyright and database right 2017. All rights reserved. Ordnance Survey Licence number 100023371.

City Development Department. Director Mike Galloway  
 Dundee House, 50 North Lindsay Street, Dundee DD1 1QE