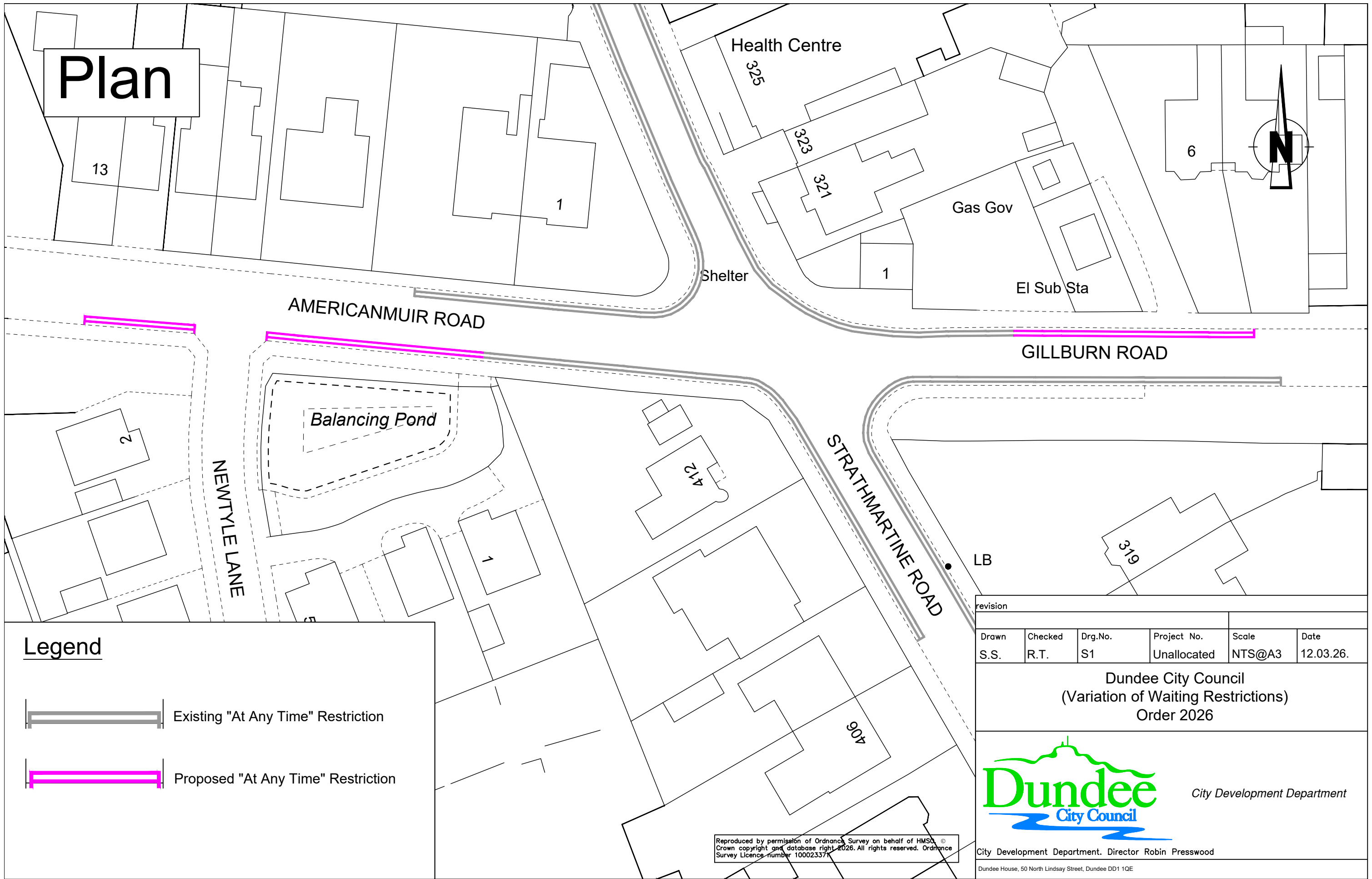




Plan



Legend

-  Existing "At Any Time" Restriction
-  Proposed "At Any Time" Restriction

revision					
Drawn	Checked	Drg.No.	Project No.	Scale	Date
S.S.	R.T.	S1	Unallocated	NTS@A3	12.03.26.

Dundee City Council
 (Variation of Waiting Restrictions)
 Order 2026

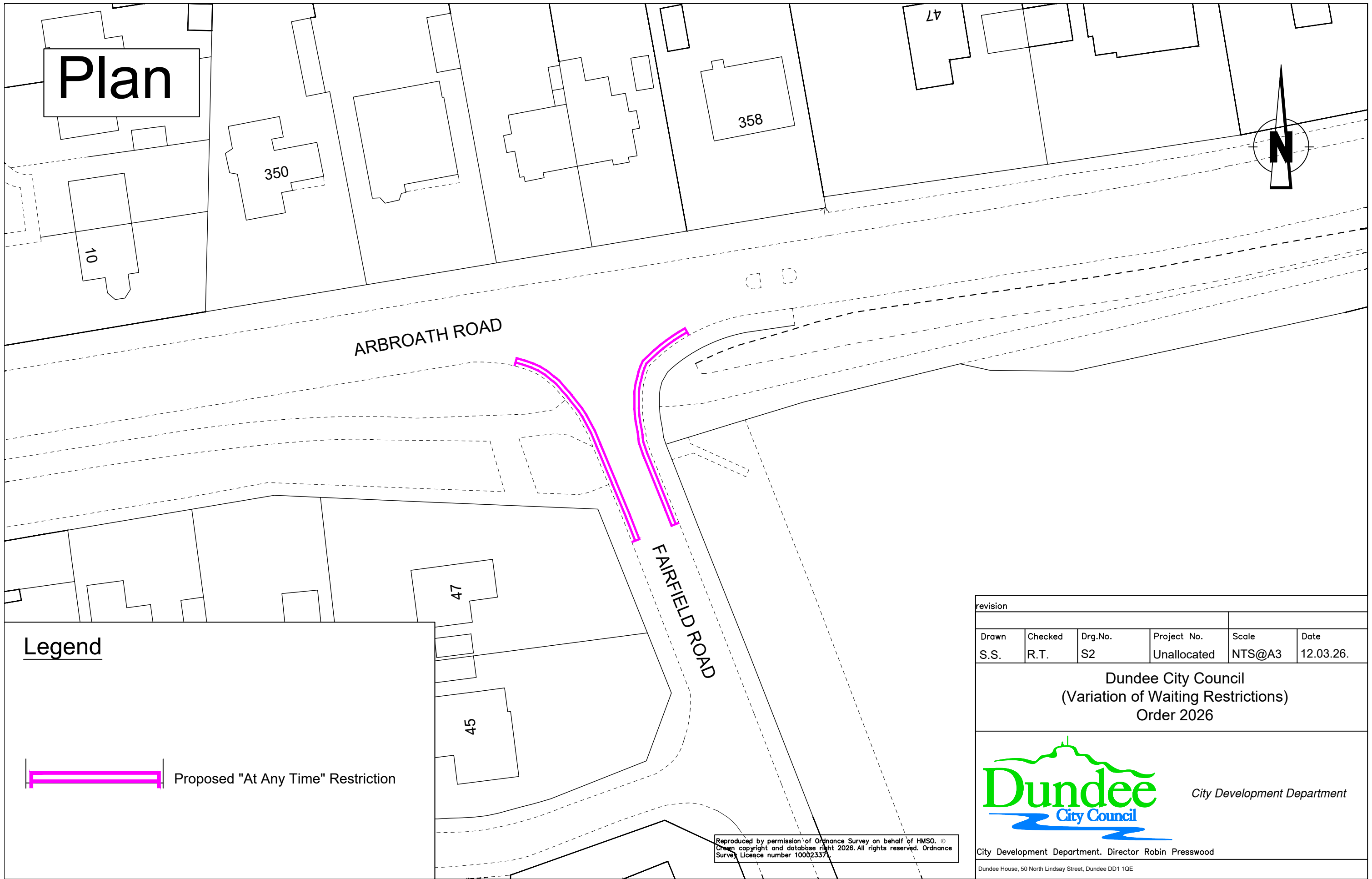
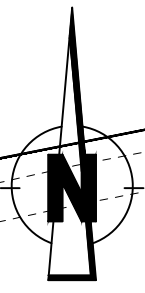


City Development Department


City Development Department, Director Robin Presswood
 Dundee House, 50 North Lindsay Street, Dundee DD1 1QE

Reproduced by permission of Ordnance Survey on behalf of HMSO. © Crown copyright and database right 2026. All rights reserved. Ordnance Survey Licence number 100023371


Plan



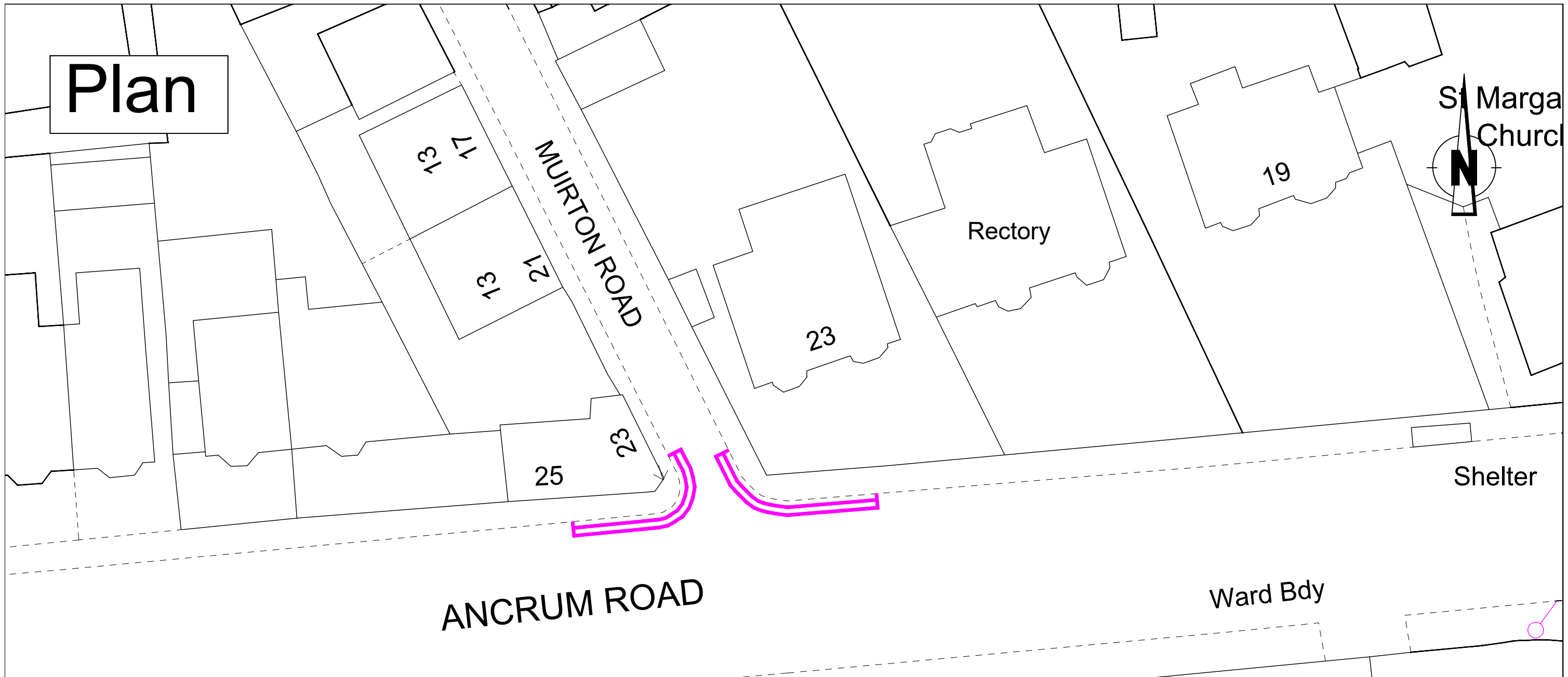
Legend

 Proposed "At Any Time" Restriction


Reproduced by permission of Ordnance Survey on behalf of HMSO. © Crown copyright and database right 2026. All rights reserved. Ordnance Survey Licence number 100023371

revision					
Drawn	Checked	Drg.No.	Project No.	Scale	Date
S.S.	R.T.	S2	Unallocated	NTS@A3	12.03.26.
Dundee City Council (Variation of Waiting Restrictions) Order 2026					
			City Development Department		
City Development Department, Director Robin Presswood					
Dundee House, 50 North Lindsay Street, Dundee DD1 1QE					

Plan



Legend

 Proposed "At Any Time" Restriction

revision					
Drawn	Checked	Drg.No.	Project No.	Scale	Date
S.S.	R.T.	S3	Unallocated	NTS@A3	12.03.26.

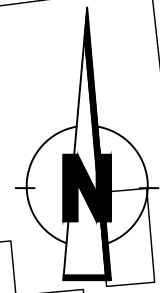
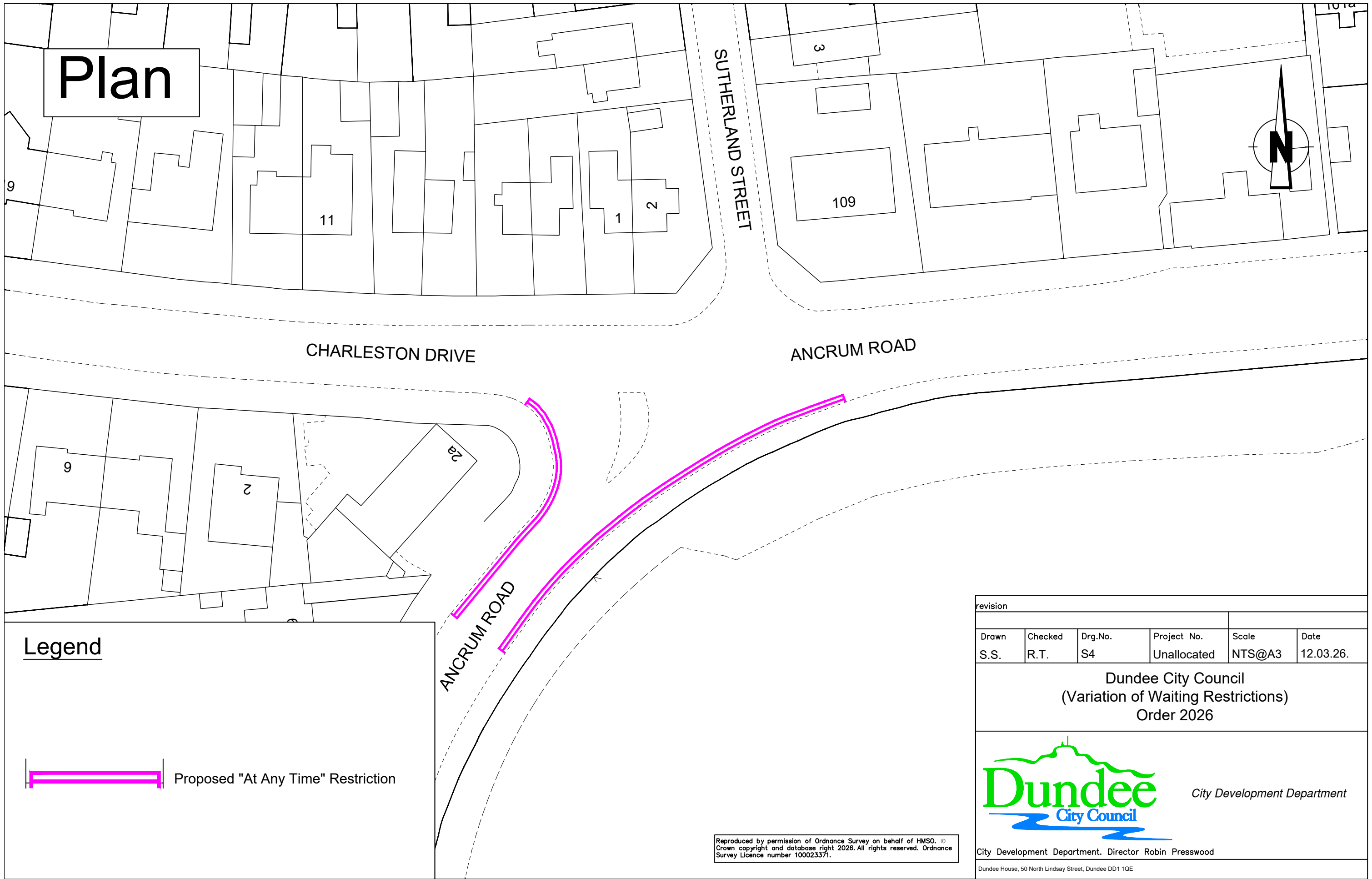
Dundee City Council
 (Variation of Waiting Restrictions)
 Order 2026




Reproduced by permission of Ordnance Survey on behalf of HMSO. © Crown copyright and database right 2026. All rights reserved. Ordnance Survey Licence number 100023371.

City Development Department, Director Robin Presswood
 Dundee House, 50 North Lindsay Street, Dundee DD1 1QE


Plan



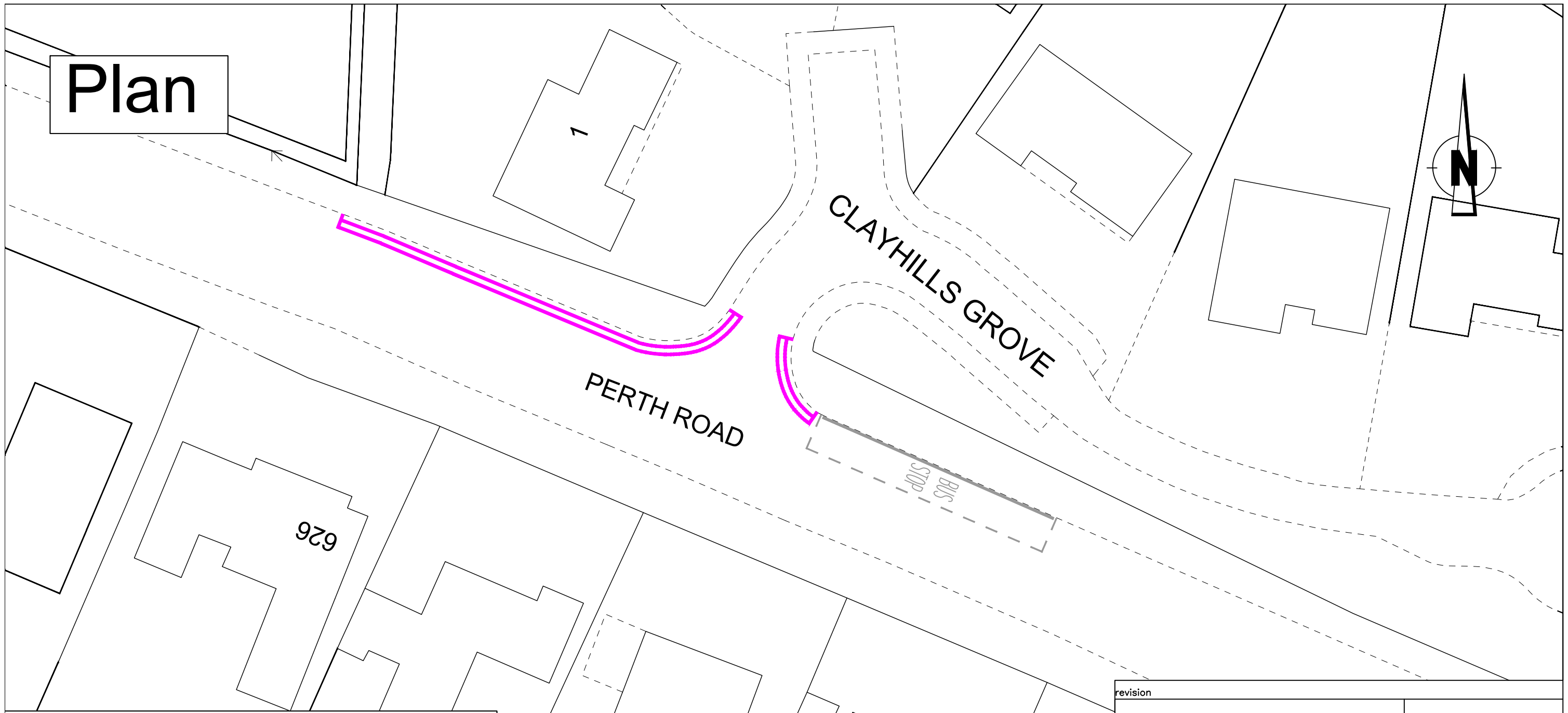
Legend

 Proposed "At Any Time" Restriction


Reproduced by permission of Ordnance Survey on behalf of HMSO. © Crown copyright and database right 2026. All rights reserved. Ordnance Survey Licence number 100023371.


revision					
Drawn	Checked	Drg.No.	Project No.	Scale	Date
S.S.	R.T.	S4	Unallocated	NTS@A3	12.03.26.
Dundee City Council (Variation of Waiting Restrictions) Order 2026					
			City Development Department		
City Development Department. Director Robin Presswood					
Dundee House, 50 North Lindsay Street, Dundee DD1 1QE					

Plan



Legend

 Existing "Bus Stop Clearway" Restriction

 Proposed "At Any Time" Restriction

revision					
Drawn	Checked	Drg.No.	Project No.	Scale	Date
S.S.	R.T.	S5	Unallocated	NTS@A3	12.03.26.

Dundee City Council
 (Variation of Waiting Restrictions)
 Order 2026

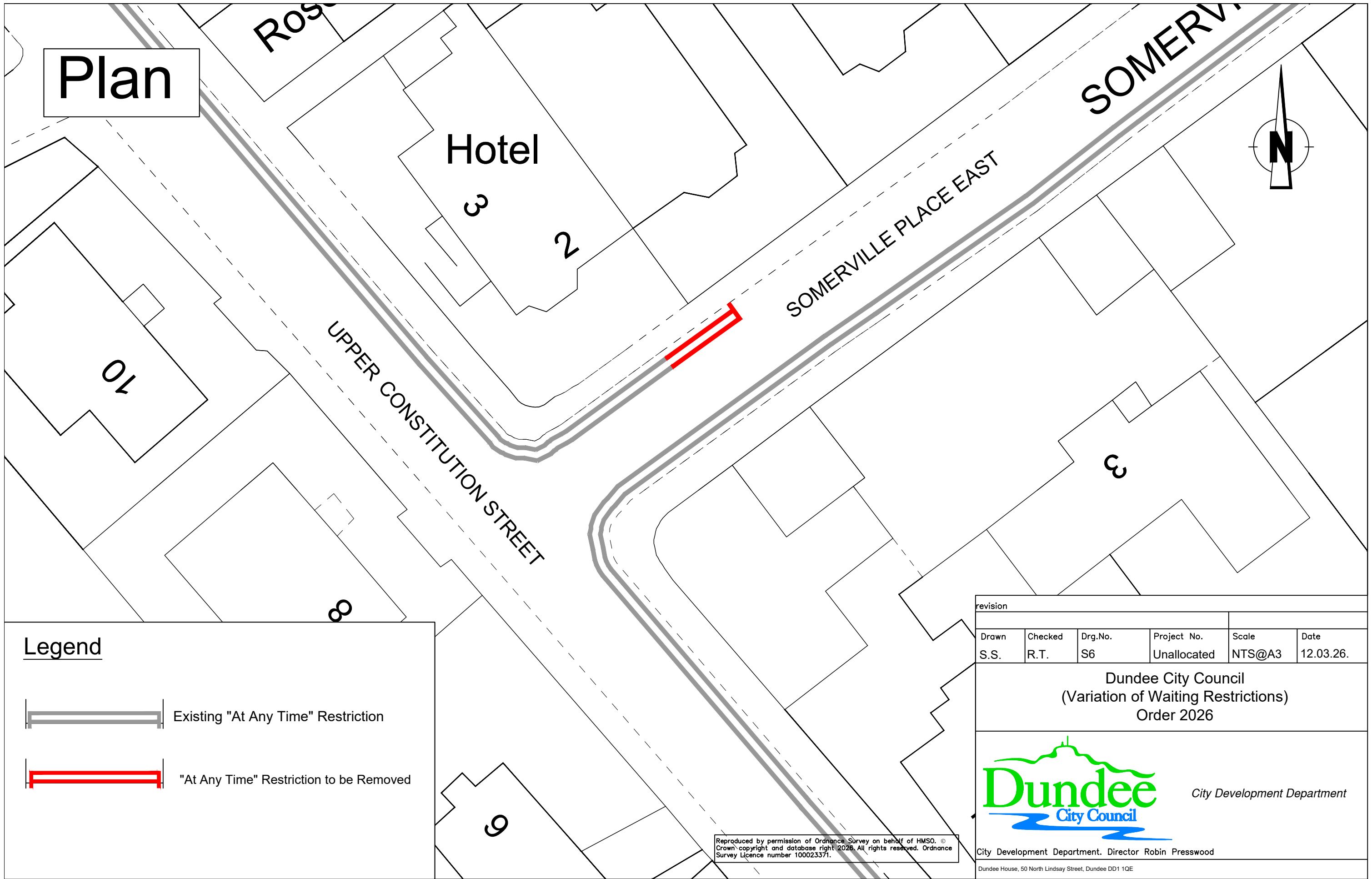


City Development Department



City Development Department. Director Robin Presswood

Reproduced by permission of Ordnance Survey on behalf of HMSO. ©
 Crown copyright and database right 2026. All rights reserved. Ordnance
 Survey Licence number 100023371.

Plan



Legend

-  Existing "At Any Time" Restriction
-  "At Any Time" Restriction to be Removed

revision					
Drawn	Checked	Drg.No.	Project No.	Scale	Date
S.S.	R.T.	S6	Unallocated	NTS@A3	12.03.26.

Dundee City Council
 (Variation of Waiting Restrictions)
 Order 2026



Reproduced by permission of Ordnance Survey on behalf of HMSO. © Crown copyright and database right 2026. All rights reserved. Ordnance Survey Licence number 100023371.

City Development Department, Director Robin Presswood
 Dundee House, 50 North Lindsay Street, Dundee DD1 1QE

Plan

Dismtd Rly

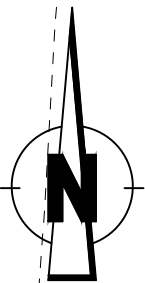
BALFIELD ROAD

MOTORSTORE

Heal Court

El Sub Sta

North Tay House



Legend

 Existing "At Any Time" Restriction

 Proposed "At Any Time" Restriction

revision					
Drawn	Checked	Drg.No.	Project No.	Scale	Date
S.S.	R.T.	S7	Unallocated	NTS@A3	12.03.26.

Dundee City Council
(Variation of Waiting Restrictions)
Order 2026



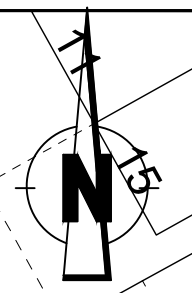
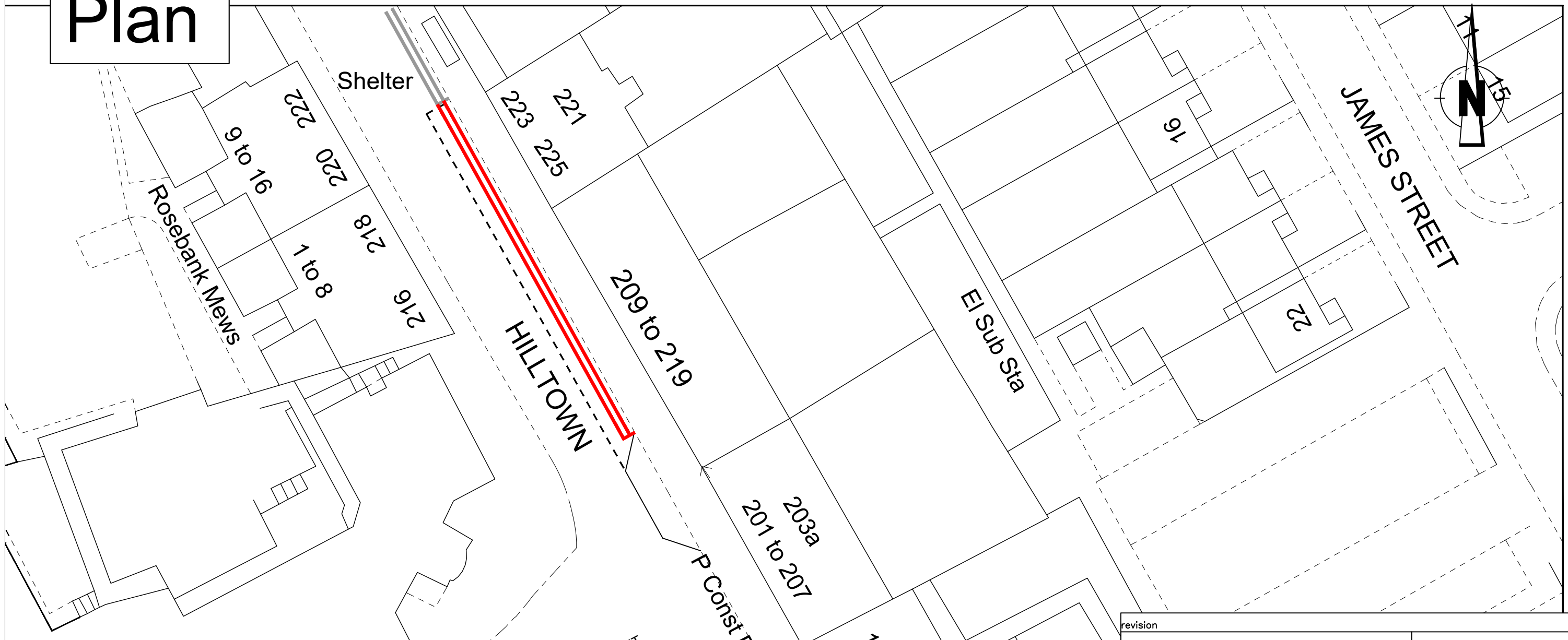
City Development Department

City Development Department, Director Robin Presswood



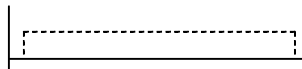
Dundee House, 50 North Lindsay Street, Dundee DD1 1QE

Reproduced by permission of Ordnance Survey on behalf of HMSO. © Crown copyright and database right 2026. All rights reserved. Ordnance Survey Licence number 100023371.

Plan



Legend

-  Existing "At Any Time" Restriction
-  "At Any Time" Restriction to be Removed
-  Proposed "Limited Waiting - Max Stay 45mins, No Return 75mins" Restriction

revision					
Drawn	Checked	Drg.No.	Project No.	Scale	Date
S.S.	R.T.	S8	Unallocated	NTS@A3	12.03.26.

Dundee City Council
 (Variation of Waiting Restrictions)
 Order 2026

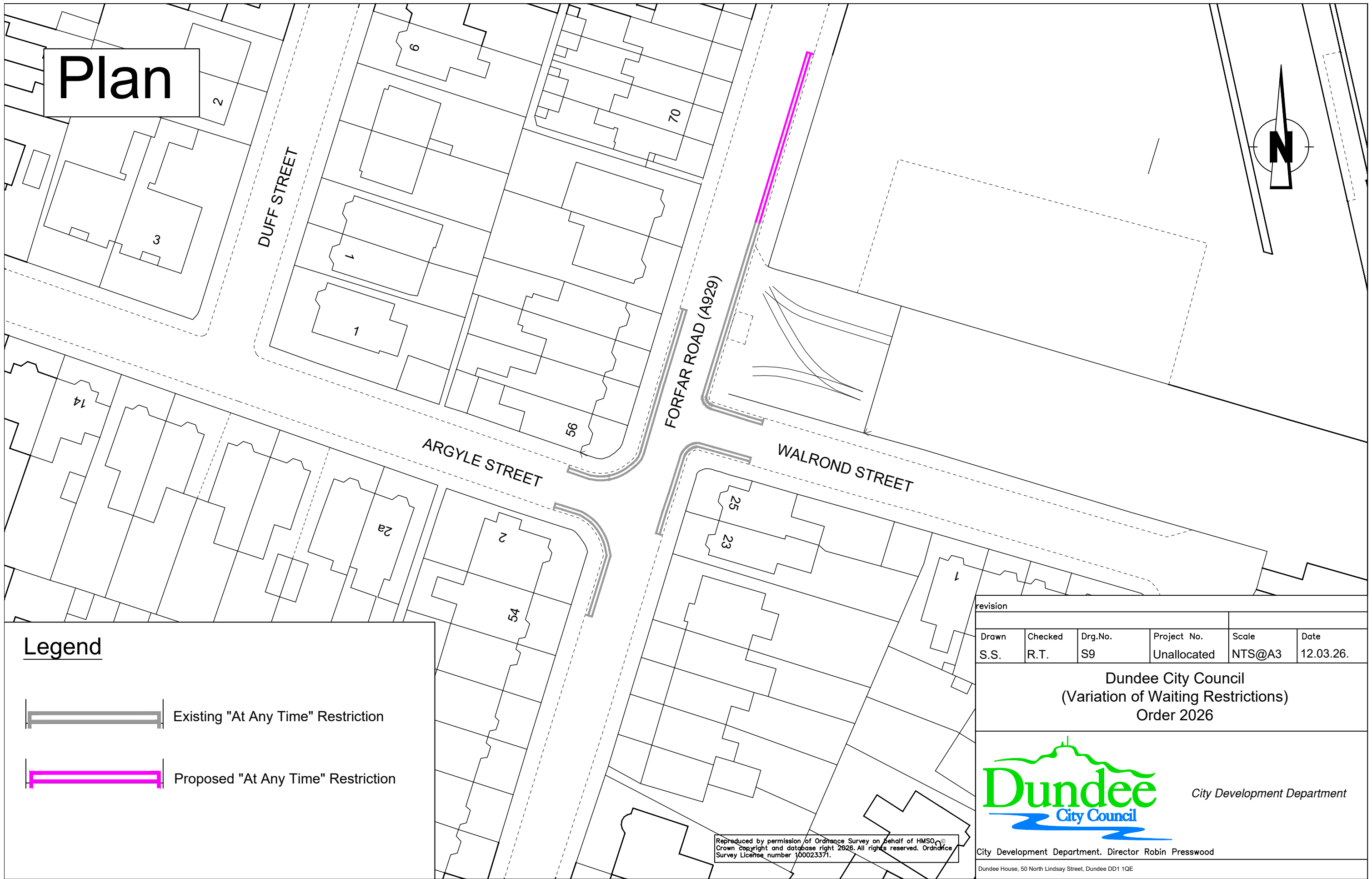
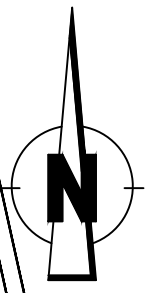


City Development Department



City Development Department. Director Robin Presswood

Reproduced by permission of Ordnance Survey on behalf of HMSO. © Crown copyright and database right 2026. All rights reserved. Ordnance Survey Licence number 100023371.

Plan



Legend

-  Existing "At Any Time" Restriction
-  Proposed "At Any Time" Restriction

revision					
Drawn	Checked	Drg.No.	Project No.	Scale	Date
S.S.	R.T.	S9	Unallocated	NTS@A3	12.03.26.

Dundee City Council
 (Variation of Waiting Restrictions)
 Order 2026

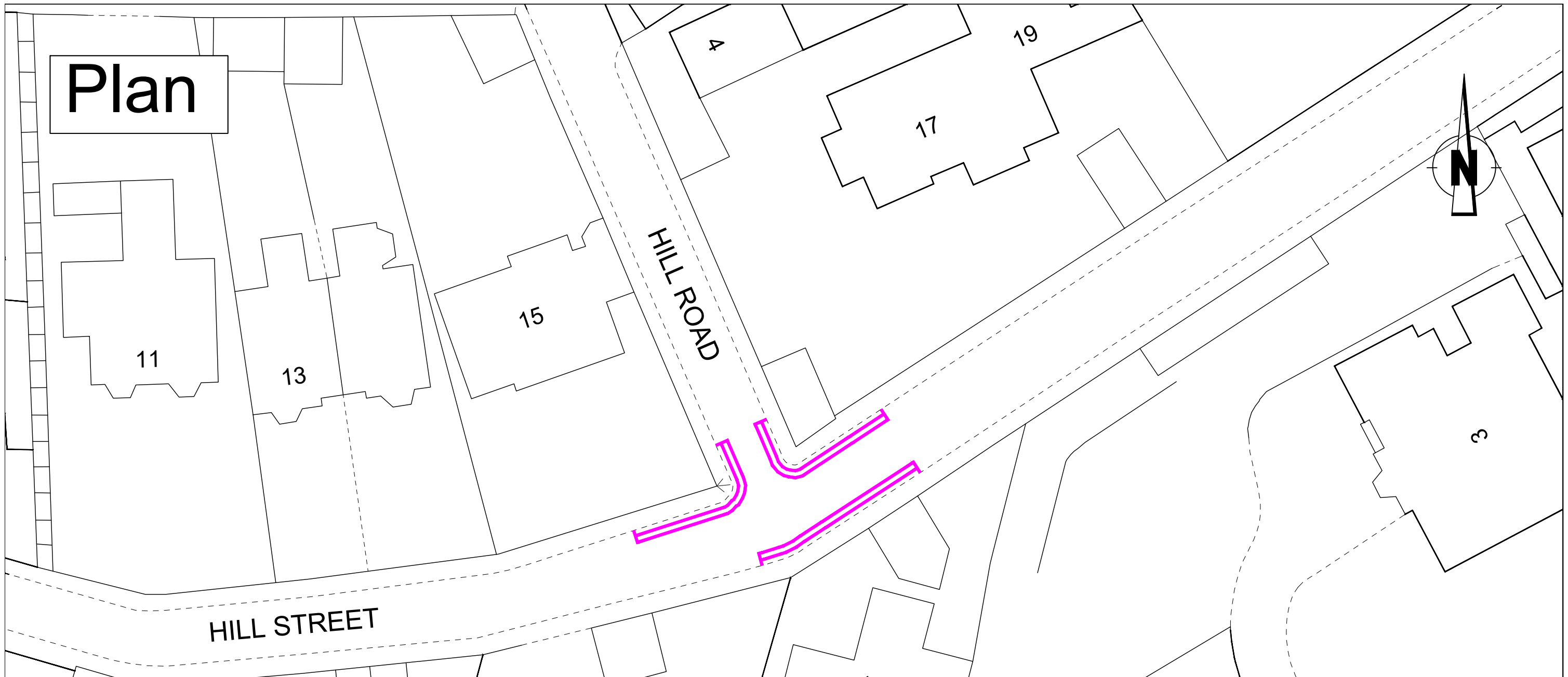


City Development Department


Reproduced by permission of Ordnance Survey on behalf of HMSO. Crown copyright and database right 2026. All rights reserved. Ordnance Survey License number 100023371.

City Development Department, Director Robin Presswood
 Dundee House, 50 North Lindsay Street, Dundee DD1 1QE

Plan



Legend

 Proposed "At Any Time" Restriction

revision					
Drawn	Checked	Drg.No.	Project No.	Scale	Date
S.S.	R.T.	S10	Unallocated	NTS@A3	12.03.26.

Dundee City Council
 (Variation of Waiting Restrictions)
 Order 2026



City Development Department

City Development Department, Director Robin Presswood

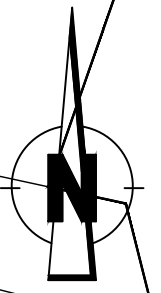
Reproduced by permission of Ordnance Survey on behalf of HMSO. © Crown copyright and database right 2026. All rights reserved. Ordnance Survey Licence number 100023371.

Dundee House, 50 North Lindsay Street, Dundee DD1 1QE

Plan

Stobswell
Parish
Church

Shelter



ELIZA STREET

ALBERT STREET

59

67

4

2

LOADING ONLY

193

191

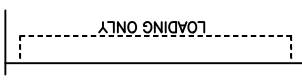
181 to 189

169 to 179

167

166
to
170

Legend



Proposed "Loading Only" Restriction

revision					
Drawn	Checked	Drg.No.	Project No.	Scale	Date
S.S.	R.T.	S11	Unallocated	NTS@A3	12.03.26.

Dundee City Council
(Variation of Waiting Restrictions)
Order 2026



City Development Department

City Development Department, Director Robin Presswood

Dundee House, 50 North Lindsay Street, Dundee DD1 1QE

Reproduced by permission of Ordnance Survey on behalf of HMSO. © Crown copyright and database right 2026. All rights reserved. Ordnance Survey Licence number 100023377.