

ITEM No ...4.....

REPORT TO: CITY DEVELOPMENT COMMITTEE – 27 JUNE 2022

REPORT ON: DYKES OF GRAY, CLAVERHOUSE & CRAIGIEBANK (20MPH ZONES) ORDER 2022

REPORT BY: EXECUTIVE DIRECTOR OF CITY DEVELOPMENT

REPORT NO: 153-2022

1 PURPOSE OF REPORT

1.1 This report proposes the implementation of new 20mph zones in Dykes of Gray, Claverhouse and Craigiebank areas of the city.

2 RECOMMENDATION

2.1 It is recommended that the Committee approve the preparation of the necessary Traffic Regulation Orders to reduce the speed limits to 20mph for the roads identified in the plans and the list contained within Appendix B of this report.

3 FINANCIAL IMPLICATIONS

3.1 The costs of advertising the Order are estimated to be £335 and the future signage and road markings will be met by the Scottish Government's Cycling, Walking and Safer Routes 2022/2023 grant fund.

4 BACKGROUND

4.1 The 2021 Annual Road Safety Report (Report 222-2021) identified these 3 areas for 20mph and this report is to progress the Traffic Regulation Order for the change of speed limit. These 20mph speed limits are part of an ongoing process to promote safer roads and encourages more active travel within the city. The plans with the proposals are shown in Appendix A and can be accessed online at weblink:

https://www.dundecity.gov.uk/sites/default/files/publications/for_upload_6.pdf.

5 POLICY IMPLICATIONS

5.1 This report has been subject to an assessment of any impacts on Equality and Diversity, Fairness and Poverty, Environment and Corporate Risk. There are no major issues.

6 CONSULTATIONS

6.1 The Council Leadership Team were consulted in the preparation of this report.

7 BACKGROUND PAPERS

7.1 None.

Ewan Macnaughton
Head of Sustainable Transport and Roads

Author: Stewart Spain

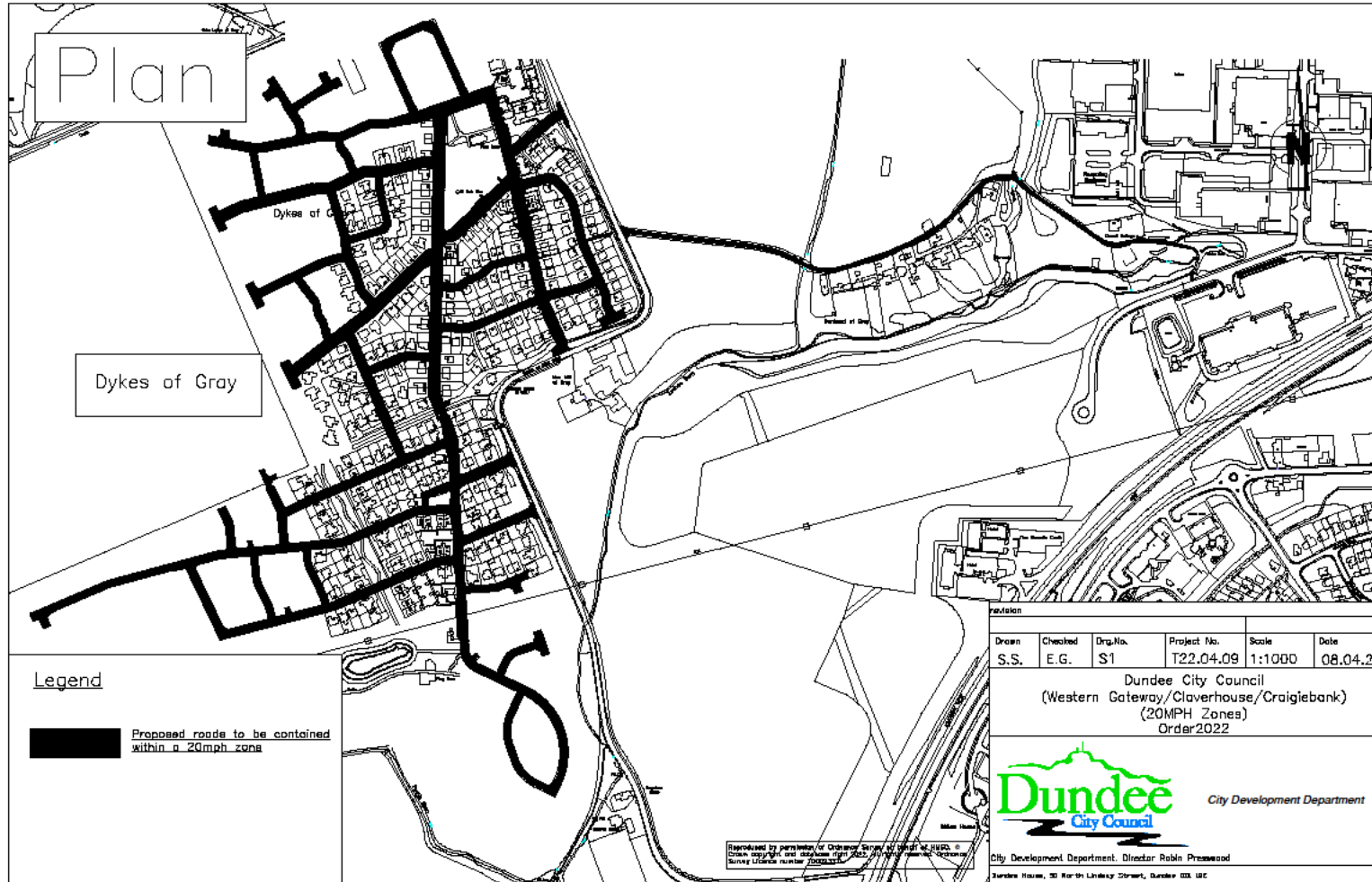
Robin Presswood
Executive Director of City Development

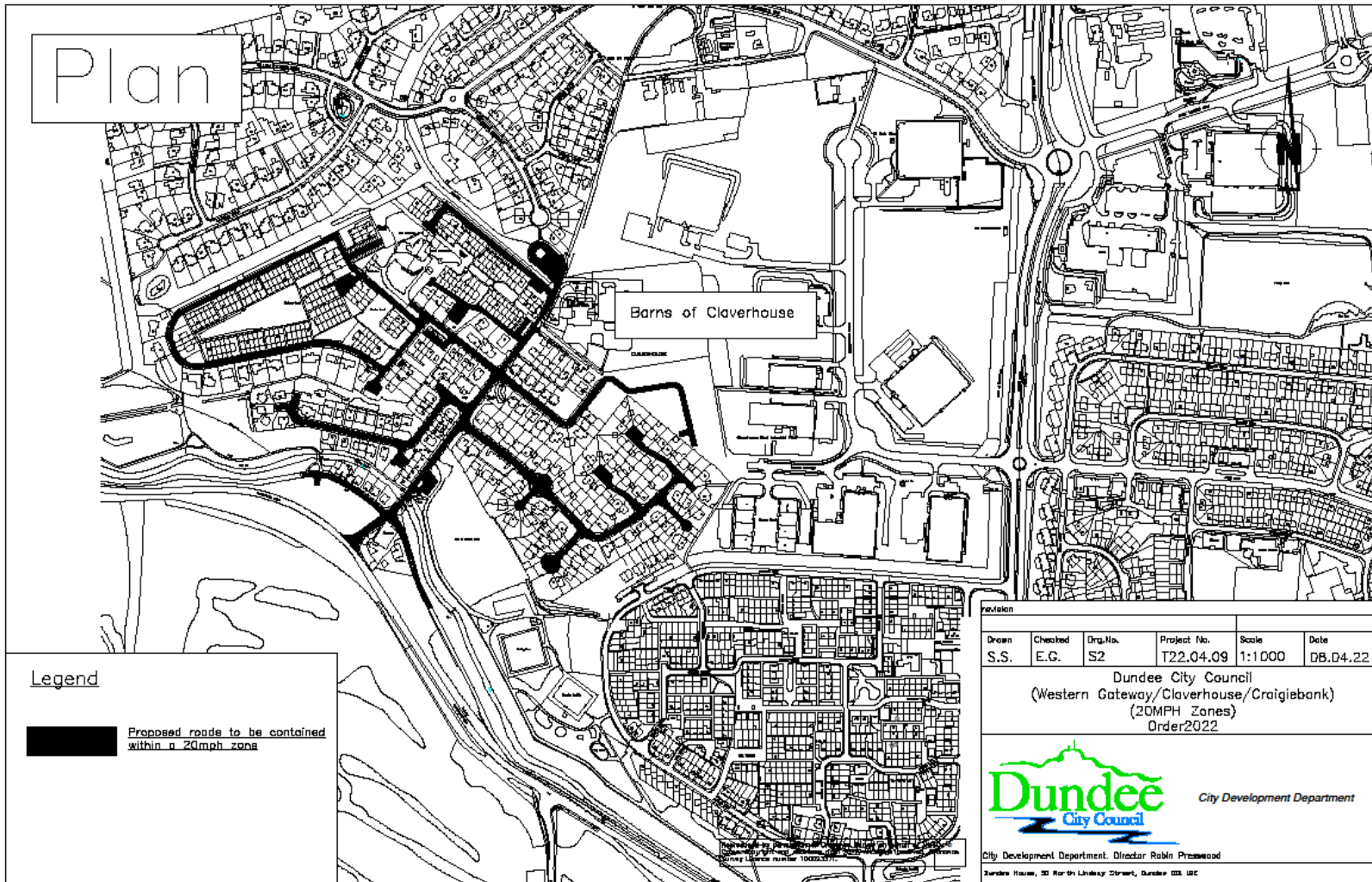
Dundee City Council
Dundee House
Dundee

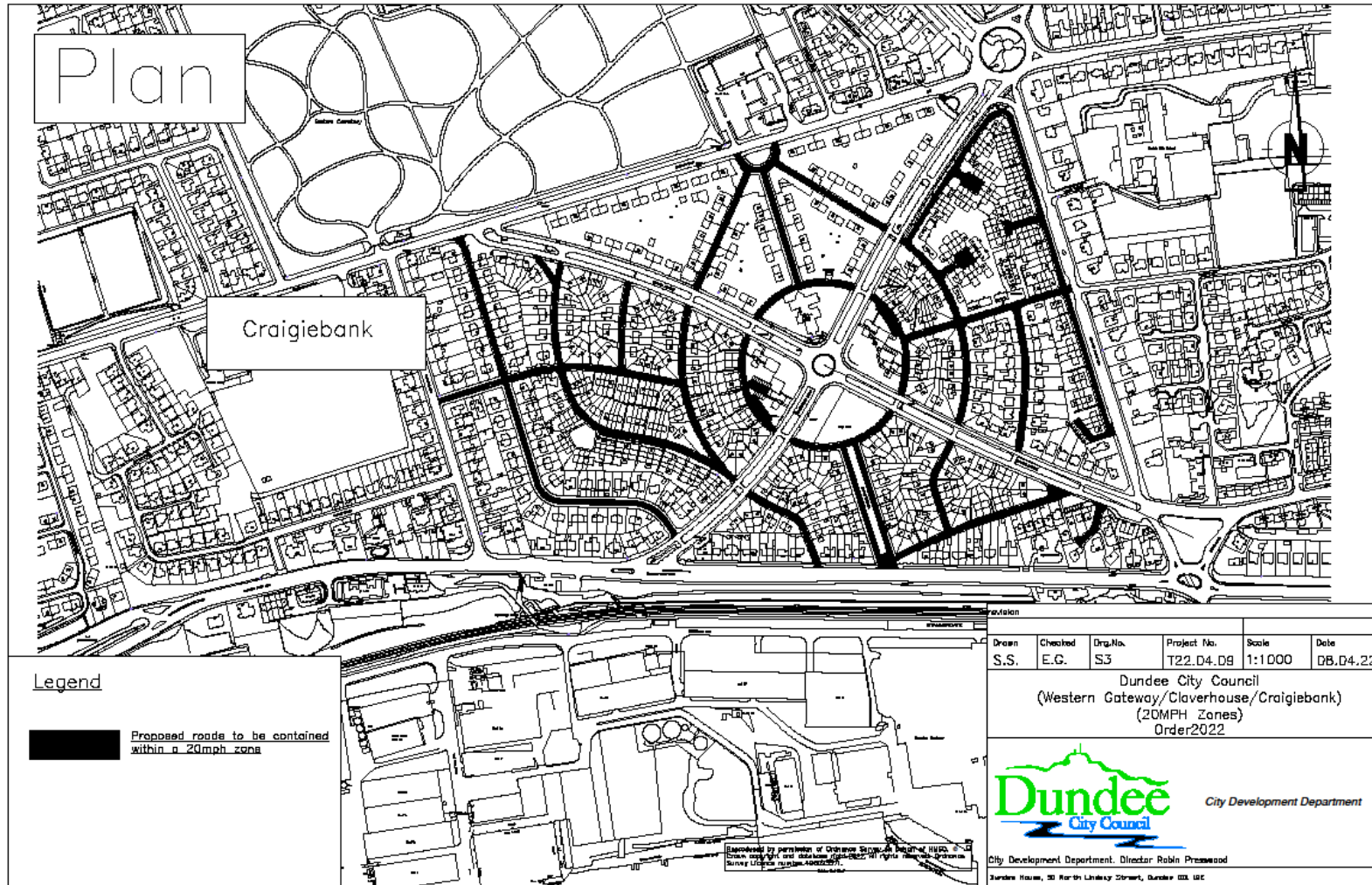
EM/SS/HG

2 June 2022

APPENDIX A







APPENDIX B**LIST OF ROADS PROPOSED FOR INCLUSION THE 20MPH TRAFFIC REGULATION ORDER**Dykes of Gray

| | |
|----------------------|------------------------|
| Denhead of Gray Road | Grayhills Row |
| Nethergray Road | Grayhills Lane |
| Nethergray Lane | Grayhills Walk |
| Grayhaugh Lane | Braes of Gray Road |
| Nethergray Gait | Braes of Gray Crescent |
| Strathgray Road | Braes of Gray Place |
| Strathgray Crescent | Grayfaulds Road |
| Nethergray Entry | Auchtergray Terrace |
| Strathgray Gardens | Auchtergray Crescent |
| Grayburn Gardens | Auchtergray Road |
| Grayburn Place | Grayfaulds Square |
| Grayburn Road | |

Barns of Claverhouse

| | |
|---------------------------|--------------------|
| Barns of Claverhouse Road | Chevaliers Pend |
| Claverhouse Old Road | Silver Button Yard |
| John Grahame Avenue | Bleachfield |
| Covenanters Pend | Heron Rise |
| Viscounts Pend | Mansion Drive |
| Atholl Glen Yard | Orchard Court |

Craigiebank

| | |
|--------------------------------------|---|
| East Haddon Road | Lunan Terrace |
| Dean Avenue | Kinnordy Terrace |
| Noran Avenue | Redmyre Gardens |
| Crombie Terrace | Auchrannie Terrace |
| Woodburne Street | Rescobie Avenue |
| Lochlee Terrace | Balgavies Place |
| Carlochie Place | Strips of Craigie Place |
| Gannochie Terrace | Greendykes Road (not main carriageway) |
| Balgavies Avenue | Strips of Craigie Road (not main carriageway) |
| Arbroath Road (not main carriageway) | |